GEOGRAPHIA SCOTIÆ:

Gen Roche of Mr Ruffe.

Being New and Correct

MAPS

OF ALL THE

COUNTIES *and* ISLANDS

In the KINGDOM of

SCOTLAND.

CONTAINING

The UNIVERSITIES, CITIES, PRESBYTERY, and MARKET-TOWNS, RIVERS, LOCKS, ROADS, *&c.*

WITH

A General MAP of the whole KINGDOM, from the lateſt Obſervations.

LONDON:

Printed, according to Act of Parliament, for S. BIRT, D. BROWNE, T. OSBORNE, J. HODGES, J. OSBORNE, A. MILLAR, and J. ROBINSON.

M.DCC.XLIX.

LIST

OF THE

MAPS

OF

SCOTLAND.

ABERDEEN	2	Kinroſs	12
Angus or Forfar	13	Kirkudbright	17
Annandale	3	Kyle	18
Bamff	2	Lanerk	19
Berwick	5	Linlithgow	20
Bute	5	Iſles of Mull and Call, &c.	31
Caithneſs	6	Nairn	11
Carrick	18	Orkney	21
Clackmannan	22	Peebles	10
Coningham	7	Perth	22
Cromarty	24	Renfrew	23
Dumbritton	8	Roſs	24
Dumfries	9	Roxburgh	25
Edinburgh	10	Scotland	1
Elgin	11	Selkirk	26
Eſkdale	3	Iſles of Shetland	32
Fife	12	Sky	33
Haddington	14	Stirling	23
Iſles of Hay and Jura	30	Sutherland	27
Inverneſs	15	Weſtern Iſlands	29
Kincardin	16	Wigton	28

BOOKS printed for S. Birt, D. Browne, T. Osborne, J. Hodges, J. Osborne, A. Millar, and J. Robinson.

I. A TOUR through the whole Iſland of *Great Britain*, divided into Circuits or Journies, giving a particular and entertaining Account of whatever is curious and worth Obſervation, *viz.*

1. A Deſcription of the principal Cities and Towns, their Situation, Government and Commerce.

2. The Cuſtoms, Manners, Exerciſes, Diverſions, and Employment of the People

3. The Produce and Improvement of the Lands, the Trades and Manufactures.

4. The Sea Ports and Fortifications, the Courſe of Rivers, and the Inland Navigation.

5. The Public Edifices, Seats and Palaces of the Nobility and Gentry.

6. The Iſles of *Wight*, *Portland*, *Jerſey*, *Guernſey*, and the other *Engliſh* and *Scotiſh* Iſles of moſt Note.

Interſperſed with Uſeful Obſervations, particularly fitted for the Peruſal of ſuch as deſire to travel over the Iſland. By a Gentleman. The Fourth Edition with great Additions, Improvements, and Corrections; which bring it down to the Year 1748. In four Volumes, with a copious Index to each Volume.

II. The Grand Tour: Containing, An exact Deſcription of moſt of the Cities, Towns, and Remarkable Places in *Europe*; together with a diſtinct Account of the Poſt-Roads and Stages, with their reſpective Diſtances, through *Holland*, *Flanders*, *Germany*, *Denmark*, *Sweden*, *Ruſſia*, *Poland*, *Italy*, *France*, *Spain*, and *Portugal*: Likewiſe, Directions relating to the Manner and Expence of Travelling from one Place and Country to another; as alſo, Occaſional Remarks on the Preſent State of Trade, as well as of the Liberal Arts and Sciences, in each Reſpective Country. In Four Volumes.

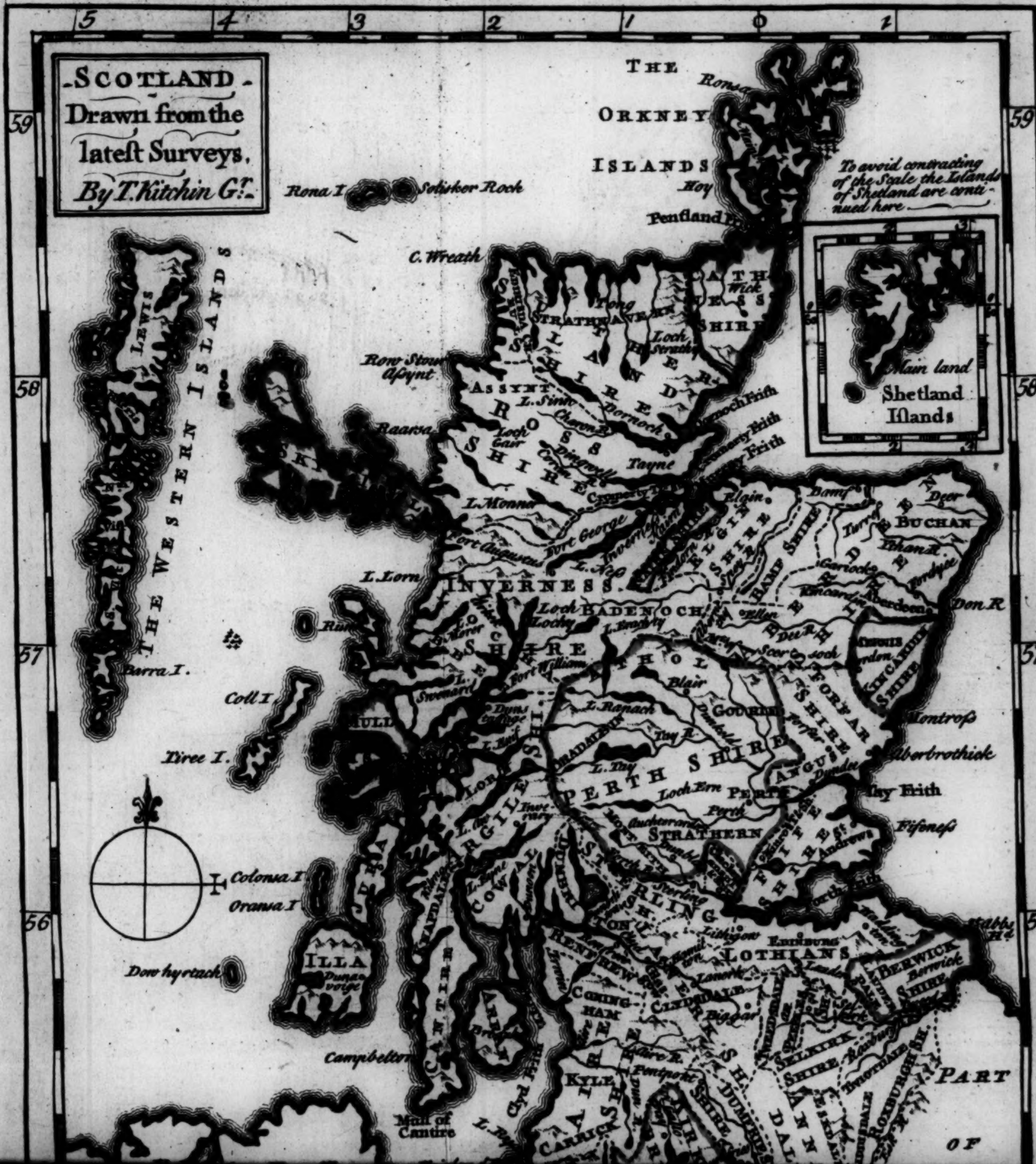
SCOTLAND
Drawn from the
latest Surveys.
By T. Kitchin Gr.
THE
ORKNEY
ISLANDS
Ronsa
Hoy
Pentland Fr.
To avoid contracting of the Scale the Islands of Shetland are conti-nued here
Main land
Shetland
Islands
Rona I.
Soliskor Rock
C. Wreath
LEWIS
THE WESTERN ISLANDS
Row Stour
Assynt
ASSYNT
STRATHNAVERN
SUTHERLAND SHIRE
Tong
Wick
CATHNESS SHIRE
Loch Strathy
L. Sinn
Cheron R.
Dornoch
Loch Gair
ROSS SHIRE
Corran R.
Dingwall
Tayne
Raarsa
L. Monna
Cromerty Frith
Fort George
Fort Augustus
Inverness
L. Ness
Nairn
L. Lorn
INVERNESS.
Loch Lochy
BADENOCH
L. Brachy
Rum
Elgin
ELGIN SHIRE
Bamf
BAMF SHIRE
Deer
BUCHAN
Turref
Ythan R.
Fordyce
Gariock
Kincardin
Aberdeen
Don R.
Ellen
Dee R.
ABERDEEN
Montross
Alberbrothick
Tay Frith
Fifeness
KINCARDIN SHIRE
SHIRE
Fort William
ATHOL
Blair
Coll I.
Swenard
MULL
Dunstaffnage
L. Ranach
GOURIE
Dunkeld
Tay R.
FORFAR SHIRE
Forfar
Tiree I.
L. Tay
PERTH SHIRE
ANGUS
Dundee
PERTH
Loch Ern
Perth
Aucterarder
STRATHERN
L. Awe
Inverary
L. Fyne
ARGILE SHIRE
LORN
FIFE SHIRE
St. Andrews
Colonsa I.
Oransa I.
KNAPDALE
COWAL
STERLING SHIRE
Sterling
Lithgow
Edinburg
LOTHIANS
Haddington
St. Abbs Hd.
ILLA
Dunavoige
Dow hyrtach
RENFREW
CONINGHAM
CLYDESDALE
Lanerk
Biggar
BERWICK SHIRE
Berwick
CANTIRE
ARRAN
Brodick
Campbelton
SELKIRK SHIRE
ROXBURGH SH.
PART
OF
KYLE
Pentpont
CARRICK
DUMFRIES SHIRE
ANNANDALE
Mull of Cantire
Clyd Frith
L. Ryan
5
4
3
2
1
0
1
59
58
57
56

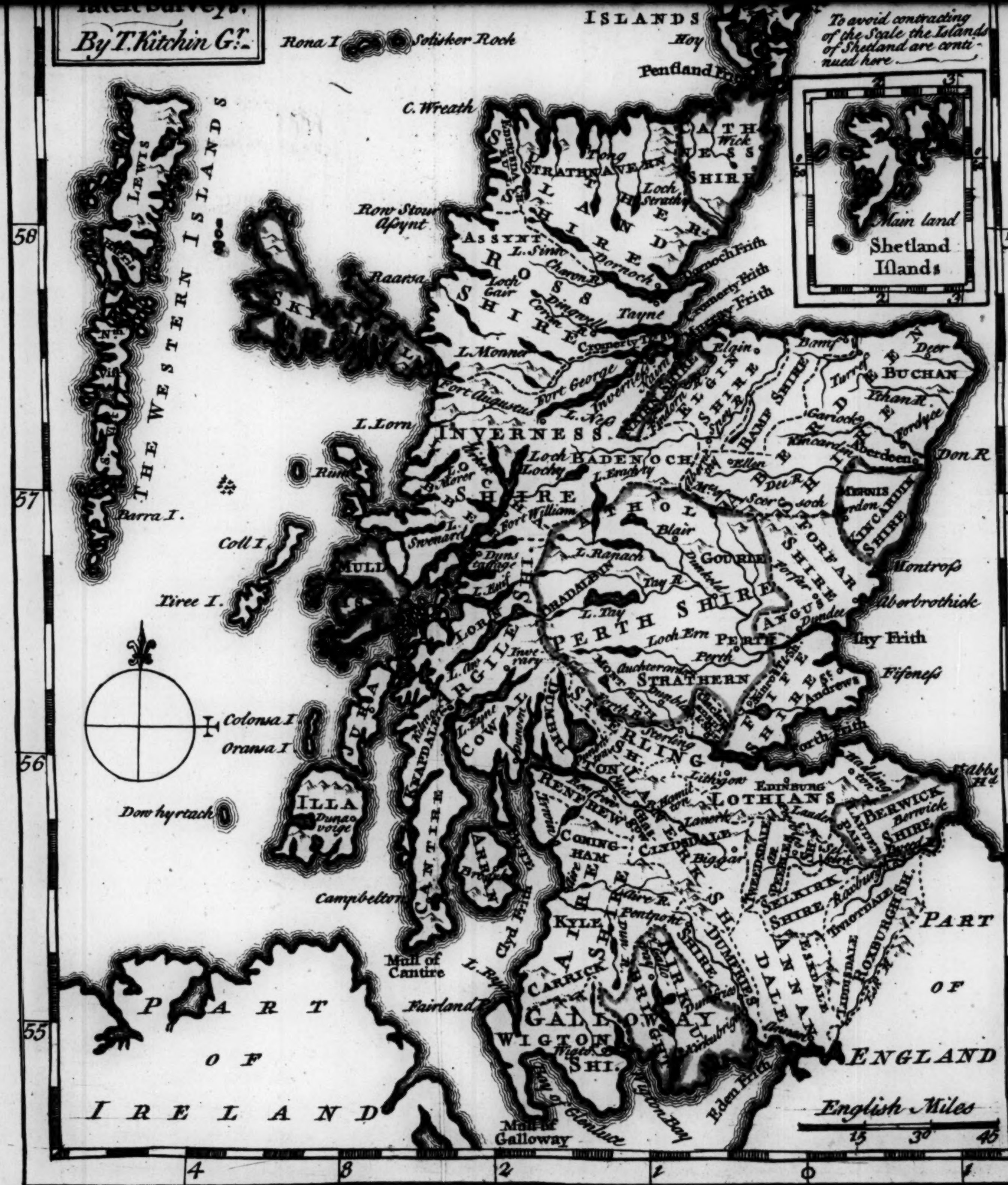
By T.Kitchin Gr.
To avoid contracting of the Scale the Islands of Shetland are continued here
Shetland Islands
Main land
ISLANDS
Hoy
Penfland Frith
Rona I.
Solisker Rock
C. Wreath
LEWIS
THE WESTERN ISLANDS
Row Stour Afsynt
ASSYNT
Raarsa
STRATHNAVERN
CATHNESS SHIRE
Wick
Loch Strathy
SUTHERLAND SHIRE
L. Sinn
Charon R.
Dornoch
Dornoch Frith
Cromerty Frith
Murray Frith
ROSS SHIRE
Loch Gair
Dingwell
Tayne
L. Monner
Fort Augustus
Fort George
Inverness
L. Ness
INVERNESS.
Elgin
ELGIN SHIRE
Findorn
Spey R.
BAMF SHIRE
Bamf
Deer
BUCHAN
Turriff
Ythan R.
Fordyce
Gariock
Kincardin
Aberdeen
Don R.
ABERDEEN
L. Lorn
Rum
Loch Lochy
BADENOCH
L. Emarky
Fort William
Swenard
Dee R.
MERNIS
KINCARDIN SHIRE
ATHOL
Blair
GOURIE
L. Ranach
Tay R.
BRADALBIN
L. Tay
PERTH SHIRE
Loch Ern
PERTH
Perth
Auchterarder
STRATHERN
Dunblain
Forth R.
Sterling
STERLING SH.
FORFAR SHIRE
Forfar
ANGUS
Dundee
Montrofs
Aberbrothick
Tay Frith
Fifenefs
FIFE SHIRE
St. Andrews
Forth Frith
Barra I.
Coll I.
MULL
Tiree I.
Duns taffage
L. Eiif
LORN
ARGILE
Inverary
L. Fyne
COWAL
Dunoon
Colonsa I.
Oransa I.
ILLA
Dunavoige
Dow hyrtach
KNAPDALE
CANTIRE
ARRAN
Campibelton
Mull of Cantire
Clyd Frith
DUMBARTON SH.
Lithgow
EDINBURG
LOTHIANS
Hadding ton
Stabbs Hd.
BERWICK SHIRE
Berwick
LAUDERDALE
Lauder
Hamilton
Lanerk
CLYDSDALE
Biggar
LANERK SH.
RENFREW
Renfrew
Irwin
CONINGHAM
TWEEDDALE
PEEBLES SH.
Selkirk
SELKIRK SHIRE
Roxburgh
TWIOTDALE
ROXBURGH SH.
KYLE
Aire R.
Pontport
AIRE SHIRE
CARRICK
DUMFRIES SHIRE
Dumfries
ANNANDALE
ESKDALE
LIDDISDALE
Annan
PART OF ENGLAND
Fairland P.
GALLOWAY
WIGTON SHI.
Wigton
KIRKCUDBRIGHT
Kirkubright
Wigton Bay
Eden Frith
Bay of Glenluce
Mull of Galloway
PART OF IRELAND
English Miles
15
30
45
58
57
56
55
4
8
2
1
0
1
Long.d from Edinb.

Longit. E. from Edinburg

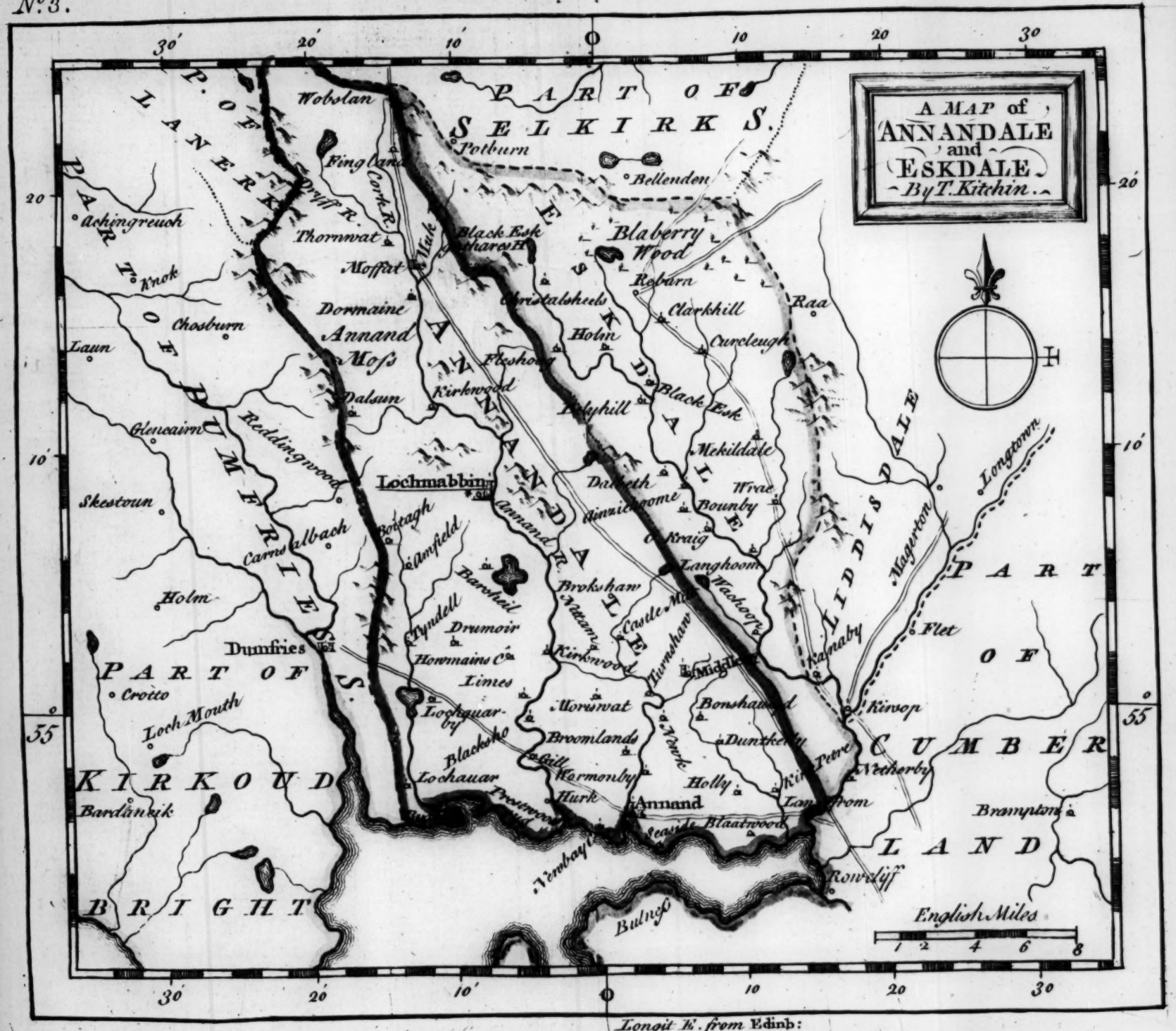

Longit E. from Edinb:

N°. 4.

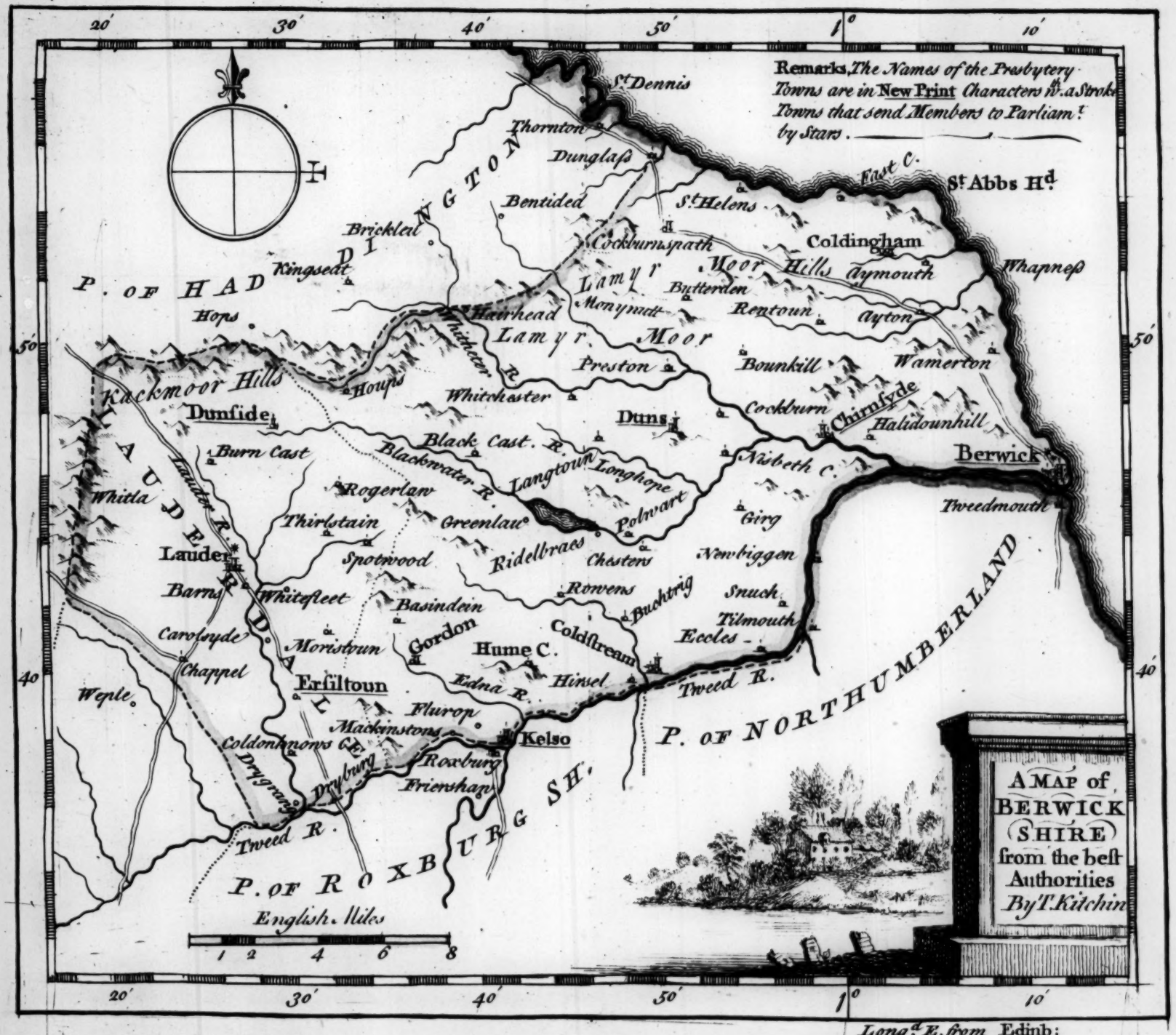
Remarks, The Names of the Presbytery Towns are in New Print Characters w.a Stroke Towns that send Members to Parliam.t by Stars.
St Dennis
Thornton
Dunglass
East C.
St Abbs Hd
Bentided
St Helens
Coldingham
Bricklaw
Cockburnspath
Kingsedt
Lamyr Moor
Hills
Aymouth
Whapneß
P. of HADDINGTON
Butterden
Hops
Hairhead
Monymut
Rentoun
Ayton
Whitchester R.
Lamyr Moor
Preston
Bounkill
Wamerton
Kackmoor Hills
Houps
Whitchaster
Dunsfide
Duns
Cockburn
Chirnsyde
Halidounhill
Burn Cast
Black Cast. R.
Berwick
Blackwater R.
Langtoun
Longhope
Nisbeth C.
Whitla
Tauder R.
Rogerlaw
Tweedmouth
Thirlstain
Greenlaw
Polwart
Girg
Lauder
Spotwood
Ridelbraes
Chesters
Newbiggen
Barns
Whitefleet
Rowens
Snuch
Basindein
Buchtrig
Tilmouth
Carolsyde
Gordon
Coldstream
Eccles
Morristoun
Hume C.
Chappel
Erſiltoun
Edna R.
Hirsel
Tweed R.
Weple
Fluroy
Mackinstons
Kelso
P. of NORTHUMBERLAND
Coldonknows C.
Roxburg
Drygrange
Drybrug
Friershaz
Tweed R.
P. of ROXBURGSH.
English. Miles
1 2 4 6 8
A Map of BERWICK SHIRE from the best Authorities By T. Kitchin
Long.d E. from Edinb:

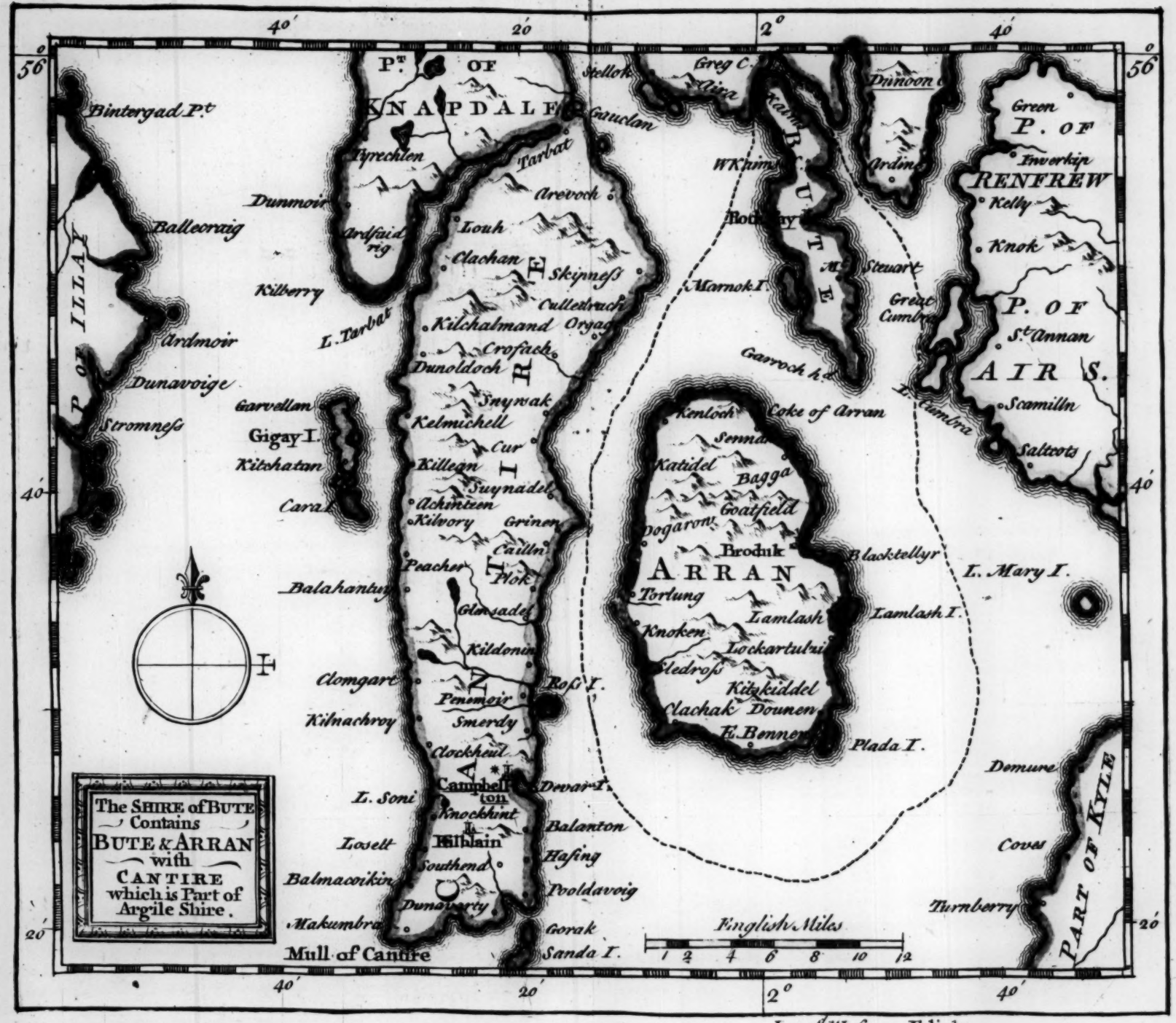
4°
2°
56°
40′
20′
Pt. of
KNAPDALE
Bintergad Pt.
Tyrechlen
Tarbat
Dunmoir
Arevoch
Ballecraig
Ardfaidrig
Louh
Clachan
Skipness
Kilberry
Culletrach
L. Tarbat
Kilchalmand
Orgay
Ardmoir
Crofsack
Dunoldoch
Dunavoige
Snywak
Garvellan
Kelmichell
Stromness
Gigay I.
Cur
Killegan
Kitchatan
Suynadel
Achinteen
Kilvory
Grinen
Caillin
Peacher
Plok
Balahantuy
Glensadel
Kildonin
Clomgart
Ross I.
Penemeir
Kilnachroy
Smerdy
Clockheul
Campbell-
ton
Dovar I.
L. Soni
Knockkint
Balanton
Kilblain
Losett
Southend
Hasing
Balmaconkin
Dumatarty
Pooldavoig
Makumbra
Gorak
Mull of Cantire
Sanda I.
P. of ILLAY
Stellok
Greg C.
Gaudan
Kaim
Dinnoon
Green
P. of
Inverkip
RENFREW
Kelly
Knok
Ardin
Rothesay
Stewart
Marnok I.
Great
Cumbra
P. of
St. Annan
AIRS.
Garroch h.d
E. Cumbra
Scamilln
Saltcots
Kenloch
Coke of Arran
Senna
Katidel
Bagga
Goatfield
Dogaron
Brodick
Blacktellyr
L. Mary I.
ARRAN
Torlung
Lamlash
Lamlash I.
Knoken
Lockartulzi
Sledrofs
Kitzkiddel
Clachak
Dounen
E. Bennen
Plada I.
Demure
Coves
Turnberry
PART OF KYLE
The SHIRE of BUTE
Contains
BUTE & ARRAN
with
CANTIRE
which is Part of
Argile Shire.
English Miles
1 2 4 6 8 10 12
Long.d W. from Edinb:

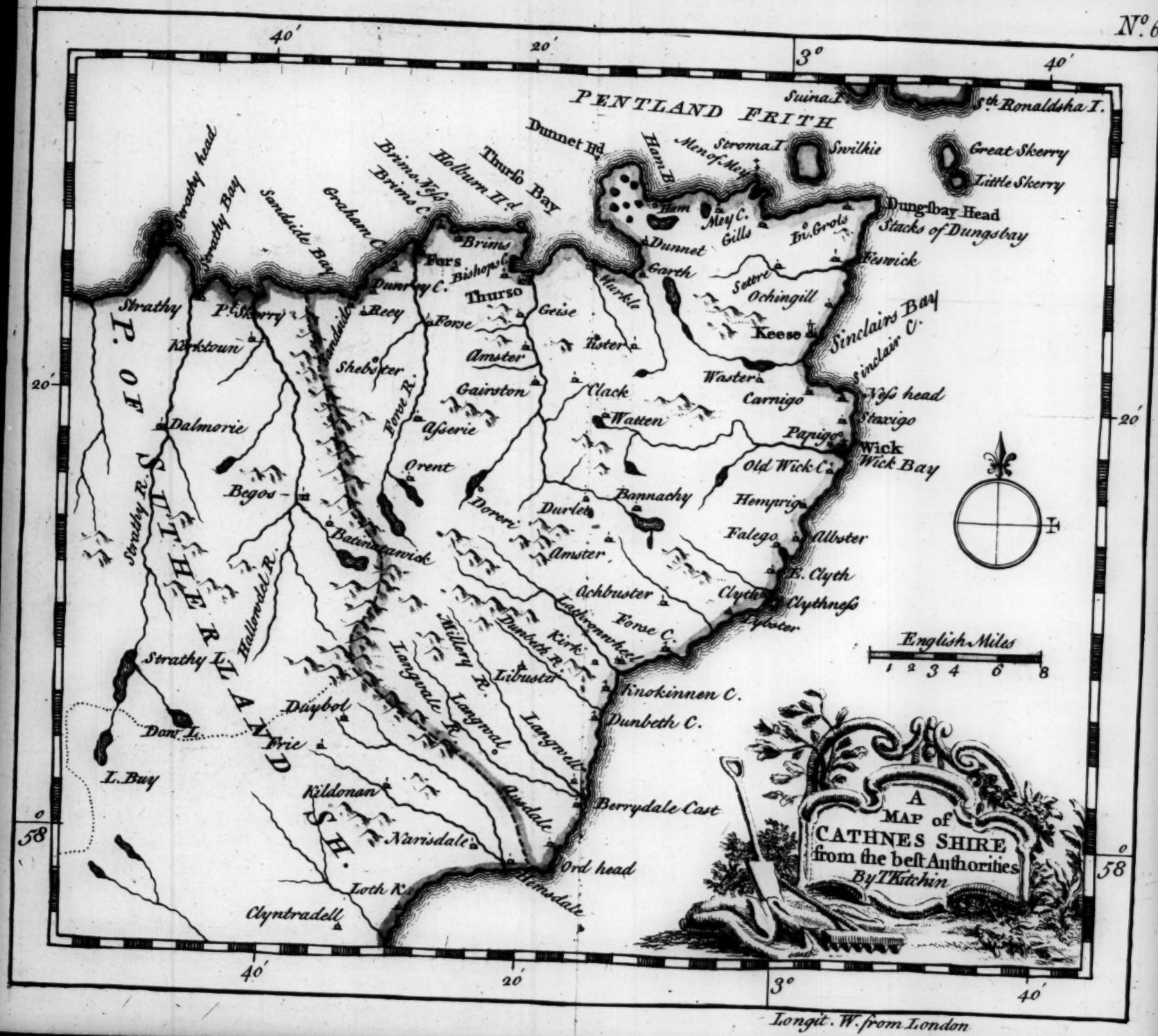
PENTLAND FRITH
Suina I.
St. Ronaldsha I.
Dunnet Hd.
Ham B.
Men of Mey
Stroma I.
Swilkie
Great Skerry
Little Skerry
Dungsbay Head
Stacks of Dungsbay
Brims Ness
Brims C.
Holburn Hd.
Thurso Bay
Strathy head
Strathy Bay
Sandside Bay
Graham C.
Ham
Mey C.
Gills
Br. Grots
Brims
Fors
Bishops C.
Dunnet
Garth
Murkle
Thurso
Geise
Reey
Forse
Settre
Ochingill
Keese
Fearwick
Sinclairs Bay
Sinclair C.
Strathy
Pt. Skerry
Kirktoun
Shebster
Amster
Roster
Waster
Carnigo
Ness head
Staxigo
Papigo
Wick
Wick Bay
Old Wick C.
Hempriggs
Falego
Allbster
E. Clyth
Clythness
Clyster
Gairston
Clack
Watten
Dalmorie
Forse R.
Asserie
Orent
Dorerr
Durlet
Bannachy
Begos
Batinstanwick
Amster
Achbuster
Leathronnhead
Forse C.
Dunbeth R.
Kirk
Millory R.
Langwell R.
Langwal R.
Langwell
Strathy R.
Strathy L.
Hallorydel R.
Daybol
Dan L.
Frie
L. Buy
Kildonan
Narrisdale
Loth R.
Clyntradell
Ousdale
Berrydale Cast
Ord head
Helmsdale
Knokinnen C.
Dunbeth C.
English Miles
1 2 3 4 6 8
A
MAP of
CATHNES SHIRE
from the best Authorities
By T. Kitchin
40'
20'
3°
40'
58°
20'
Longit. W. from London

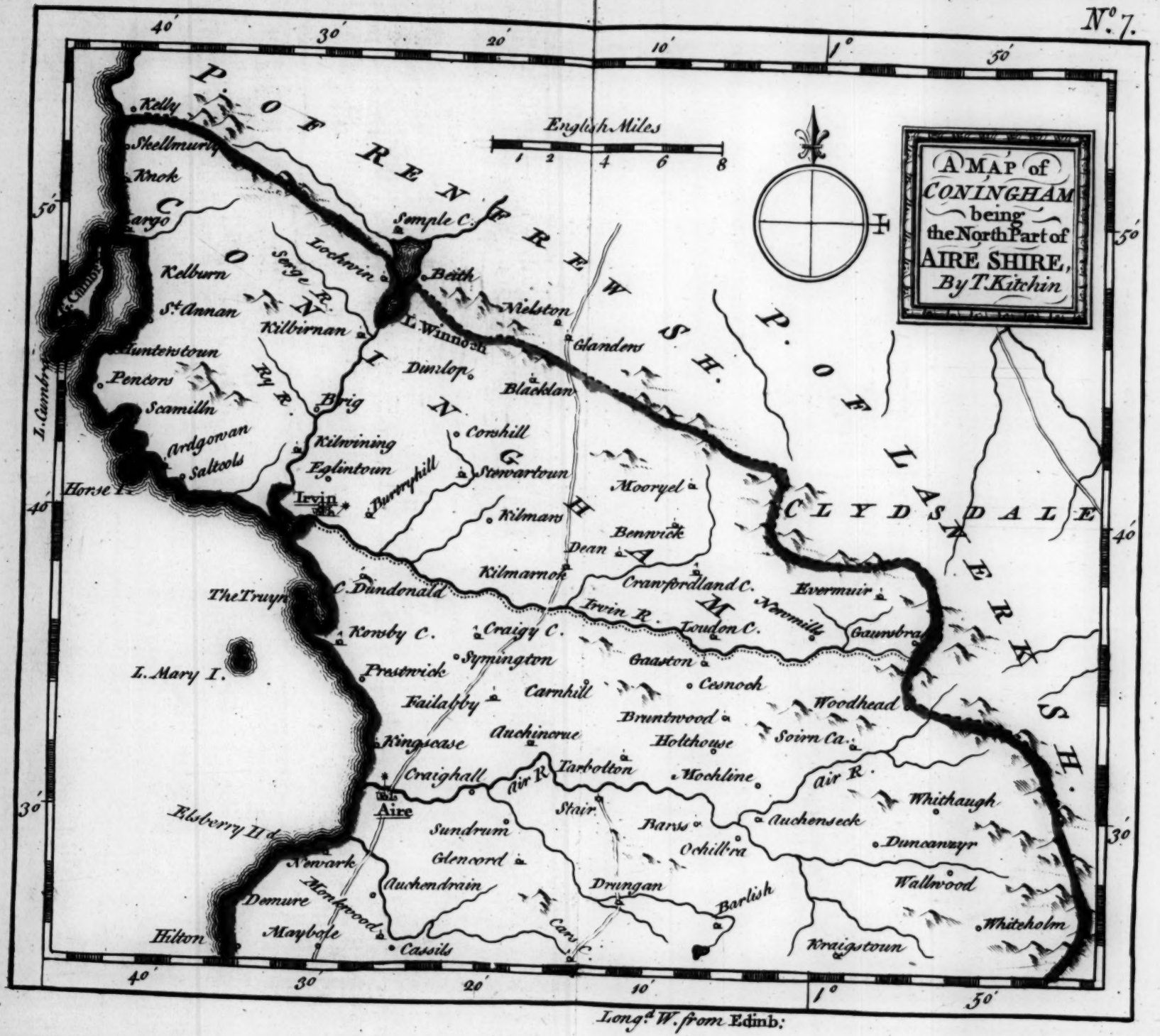
A MAP of CONINGHAM being the North Part of AIRE SHIRE, By T. Kitchin
English Miles
1 2 4 6 8
PORRENTREWSH.
CONINGHAM
CLYDSDALE
PLANERKSH.
Kelly
Skellmurly
Knok
Largo
Kelburn
St Annan
Hunterstoun
Pencors
Scamilln
Ardgowan
Saltcoats
Horse I.
Irvin
The Truyn
I. Mary I.
Elsberry Hd
Hilton
Maybole
Demure
Newark
Aire
Craighall
Kingscase
Craigy C.
Dundonald
Kowby C.
Prestwick
Failafby
Symington
Kilwining
Eglintoun
Corshill
Stewartoun
Burntyphill
Kilmarnock
Kilmaurs
Dean
Bennwick
Mooryel
Cranfordland C.
Irvin R.
Loudon C.
Newmilly
Evermuir
Gaumbra
Gaaston
Cesnock
Woodhead
Carnhill
Bruntwood
Holthouse
Soirn Ca.
Auchincrue
Tarbolton
Mochline
air R.
Stair
Barns
Auchenseck
Whithaugh
Duncanzyr
Ochiltra
Wallwood
Whiteholm
Kraigstoun
Barlish
Drungan
Auchendrain
Glencord
Sundrum
Monkwood
Cassils
Carn C.
Dimlop
Blacklan
Glanders
Nielston
L. Winnoch
Beith
Lochwrin
Semple C.
Brig
Kilbirnan
Lochwrin R.
Ry R.
L. Cumbray
Chambr
Long.d W. from Edinb:

A MAP of
DUMBRITTON
SHIRE
Drawn from the
best Authorities
By T. Kitchin.
A R G Y L E S.
P. OF RENFREW S.
Loch Fyne
Loch Goil
Loch Long
Lomond Hills
Benlomond Hills
Clyde R.
Forth R.
Kelvin R.
Leven R.
Smuit R.
Inversnait Ft.
Drundarro
Ardkinglass
St. Catherine
L. Goil head
Creigan
Argarton
Tarbat
Tombuy
Hall of Finard
Carrick C.
P. Chapell
Stroin
P. Dornich
Ardentonia
Keanloch
Duchlash
Lusa
L. Gare
Camsleden
Fislain
Alt Achly
Balmacha
Innercaple
Balarnaig
Roadue
Buchanan
Drymen
Bucklive
Ouig
Ietyr Owan
Schanten
Holm
Arnconnel
Row
N. Ross
Ross
Kilmarnock
Carlness
Kilerauh
Caple
Knockonvyr
Camrons
Achinduaven
Strathlain
Hill of Ardmore
Balloch
Dambritton
Moor
Kilmahew
Woodhead
Gouran
Green
Lesinside
Dumbritton
Craferdyk
Pt. Glasq
Severus's Wall
Bardowie
Dunglas
Mains
Newark
Kilpatrick
Finlaystoun
Clyde R.
Dunotyr
Somer
Aragowan
Bishoptoun
Yockyr
Inverkip
Erskine
Calder
Ardine
Scotstoun
Kelly
Renfrew
English Miles
1 2 3 4 5 6
Dunoon
40′
30′
20′
10′
1°
56°
Longit: W. from Edinb.

N°9.

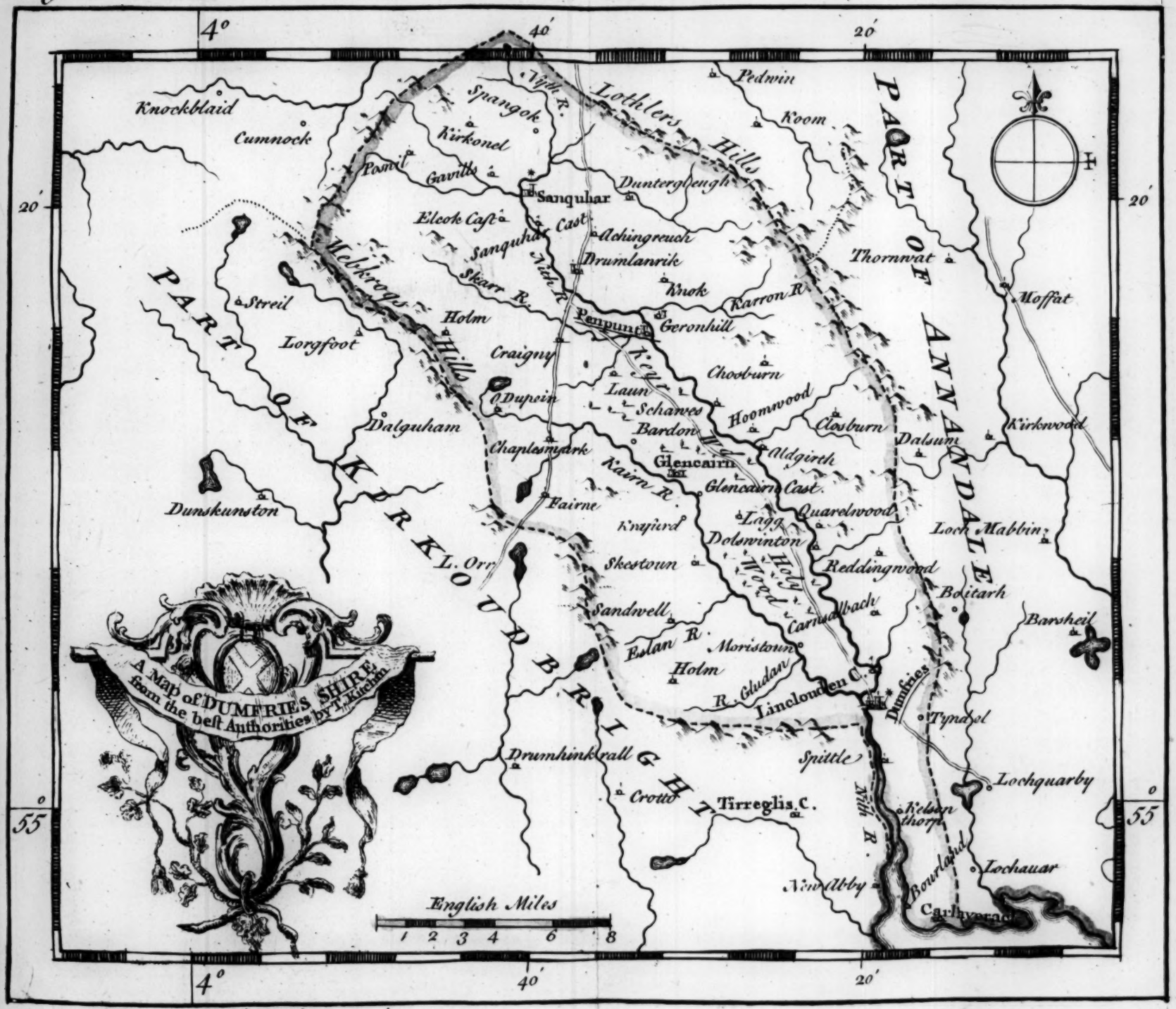
4°
40′
20′
20′
20′
0
55
A Map of DUMFRIES SHIRE from the best Authorities by T. Kitchin
Knockblaid
Cumnock
Spangok
Kirkonel
Posnit
Gaunts
Sanquhar
Elcok Cast
Sanquhar Cast
Achingreuch
Drumlanrik
Dunterghengh
Lothlers Hills
Pedwin
Koom
PART OF ANNANDALE
Thornwat
Moffat
Kirkwood
Dalsum
Closburn
Hoomwood
Choosburn
Geronhill
Karron R
Knok
Nith R.
Skarr R.
Penpunt
Streil
Holm
Lorgfoot
Craigny
Dupein
Laun
Schaves
Bardon
Aldgirth
Glencairn
Glencairn Cast
Kairn R.
Chaplesmark
Dalguham
Dunskunston
Fairne
Knajard
Lagg
Quarelwood
Loch Mabbin
Dolswinton
Skestoun
Holy Wood
Reddingwood
Boitarh
Barsheil
Sandwell
Carnsalbach
Eslan R.
Moristoun
Holm
R. Gludan
Lincloudon C.
Dumfries
Tynahol
Lochquarby
Spittle
Drumhinkrall
Crotto
Tirreglis C.
Kelsonthorn
Lochauar
Bourlopad
Carlaverock
New Abby
English Miles
1 2 3 4 6 8
PART OF KIRKLOUBRIGHT
Longit: W. from London.

P. OF FIFE SH.
Kinghorn
Aberdonver
Bruntisland
Inch Colm
I. Kieth
Harwit
Stone Mickrey
Long Craig
Briggs
Haddington Port
FORTH FRITH
Cramond I.
Murrays hav.
Cramond
Seymns
Leith Craig
Aberlady
Port Seton
Preston Pans
Preston Grang
Fisherrow
Pinkie
Longniddry
PART OF
Seton
Preston
Tranent
Hedges
HADDINGTON
Elphinstone
Ormistoun
Ormistounhall
SHIRE
P. OF LINLITH=
GOWS.
Kirkliston
Royston
Barntoun
Inver Leith
Leith
Abby
Broxburn
Cammo
Cottbridge
Tenie more
W. Craig
Inglistoun
Corstorphin
Castle
EDINBURGH
Arthur Seat
Duddiston
Brighton
Stony hill
Mountain-hall
Craig miller
Nerwton
Carbury
Kilpunt
Clifton Hall
Nertoun
Gogarston
Ratho Toun
Addistoun
Pembum
Braid
Selatford
Rickerdtoun
Ridhall
Liberton K.
Fairmill head
Irongy
D. of Buccleugh's H.
Cadis
Fentia-hill
Dechmont
Clappertoun hall
N. Houdoun
Boniton
Hilton
Dalmahoy
Curry K.
Tiffot
Dalkieth
Livingtoun
Calder-hall
Humbie
K. Newton
Ormis-toun
Didridge
Dalmahoy Craig
Limphoy
Castle ry
Pentland Hills
Laswade
Mavisbank
Newbottle
Bord
Over Cramond
Keith
Bog hall
Polton
Crickpennie
E. Creighton
Williamstoun
Bow of Beans
Caplan
Malleny C.
Hauthornden
Dalhousie
Hackbrea
Rosehill
Creighton
Creighton C.
Hermitshels
Corstoun
E. Butland
Leidon
Colburn
Blackhill
Corshouse
Gorton
Roslin
Richugh
Whyt-hill
Stob hill
Newbyers
Fala M.
Fala
Soutra
Lit. Vantage
W. Butland
Green law
Goverlan
Carington
Shank
Curry
Soutra hill
Linkshouse
Listonshiel
Silverton
Arnistoun
Middleton
Leith Water
Hemperidge
Penny Cook
K. Ancrum
Temple
Fall hills
Snypp
Castle Greg
Ravens Nook
Fullerton
Ancrum
E. Colern
New Hall
Mr Lothian
W. Copinsha
E. Copinsha
Mid. Com-wood
Ringseat
Carlops
Linton
Whytfield
Moor foot
Malstee
Cornwood hall
PART OF TWEEDALE
English Miles
1 2 3 4 5
20' 10' 0 10' 20'
56' 55' 50' 45'

Longit. W. from Edinb.

N.o 11.

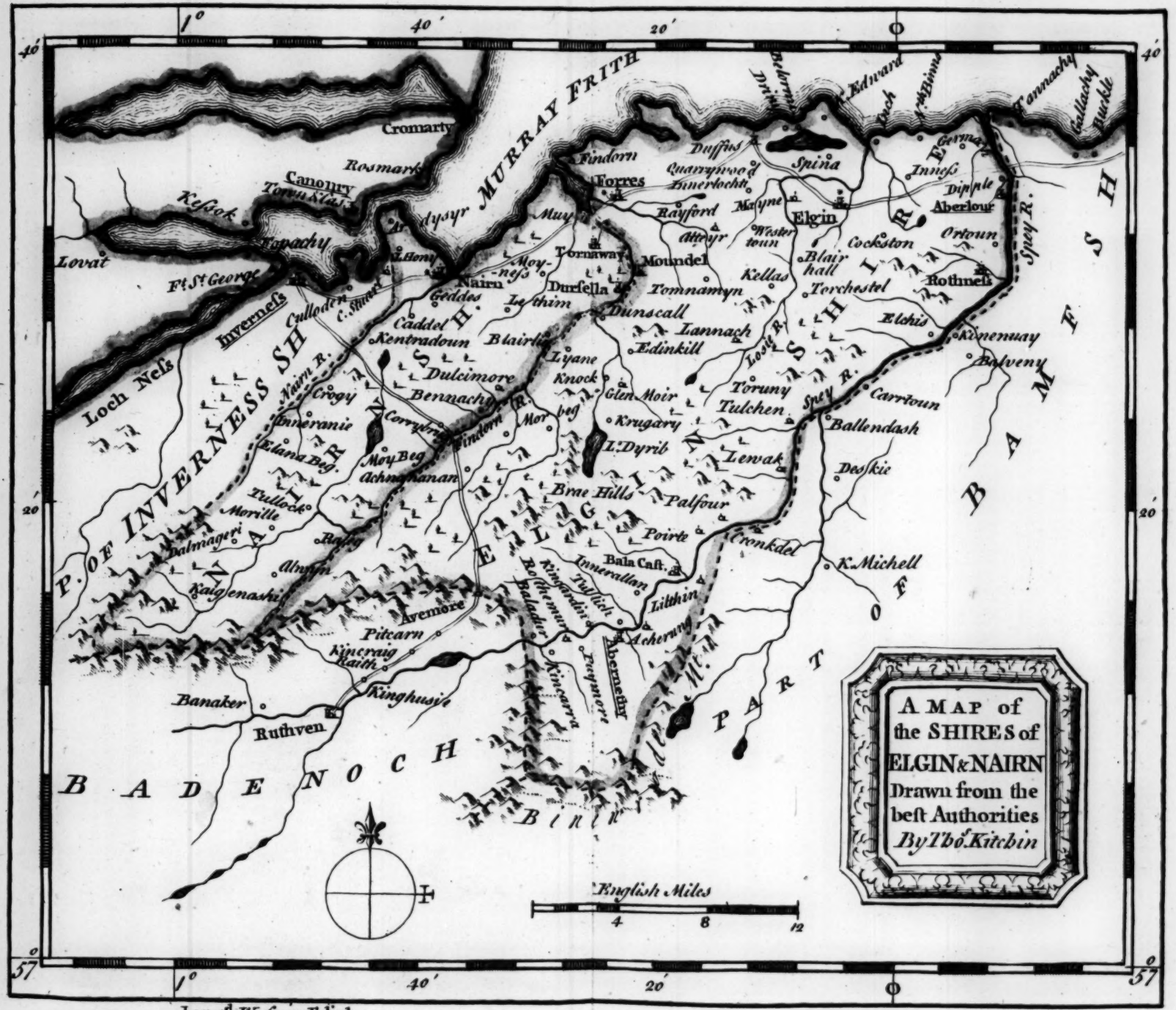

Long.d W. from Edinb.

No. 12.

The SHIRES of
FIFE
and
KINROS
Drawn from the
best Authorities
By T. Kitchin
English Miles
P. OF FORFARS
Dundee
Lights
Tentsmore Ness
PARTS OF PERTHS
TAYR.
Ferry Porticraig
Scots Craig
Balmerino
Kinier
Earlshall
Kirkhill
Leuchor
Flisk K.
Creich
Westhouse
Bambrich
Pitcolo
Newburg
St Andrews
Bay
Strathtyrum
Perbroth
St Andrews
Feamy
Daerbey
Kinkell
Byrehills
Rankillcer
Nydie
Balkethy
Cowper
Dunion
Pitlair
Scots Toriet
Cambo
Rossy L.
Eden R.
Keanady
Fife
Ness
Cyres K.
Craighall
Ardry
Balcanise
Pitlessy
Struthers
Pitterthey
Wormiston
Migle R.
N. Work
Cletie
Balcarras
Kelly
Invergely
Crayl
Burgly
Pt Mollock K.
Falkland
Largo
Kilrinny
KINROS
Kinros
Lundin
Kincraig
Invergely
East & West
Anstruthers
Strathenry
Pittenween
SH.
Castle
Lesley
Levin
Kenvcarry
L. Levin
Levin R.
Ely
St Monans
Methill
Ballingzy
May I.
Pitcairn
E. Weems
Buckhaven
Killerny
Weems C.
Gelly
Disart
FORTH FRITH
Salinhill
Lochend
Kirkaldy
Links
Seafield
Orrok
Bass
Lamb
Ibris
Bruntisland
Kinghorn
Dumferling
Culros
Abirdower
Dalgaty
N. Berwick
Dumybrisal
Innerkethin
Colm I.
Torryburn
Limekills
Iron Mills
Kieth I.
Makry
P. OF HADDINGTON
SH.
Dunbar
20′
0
56

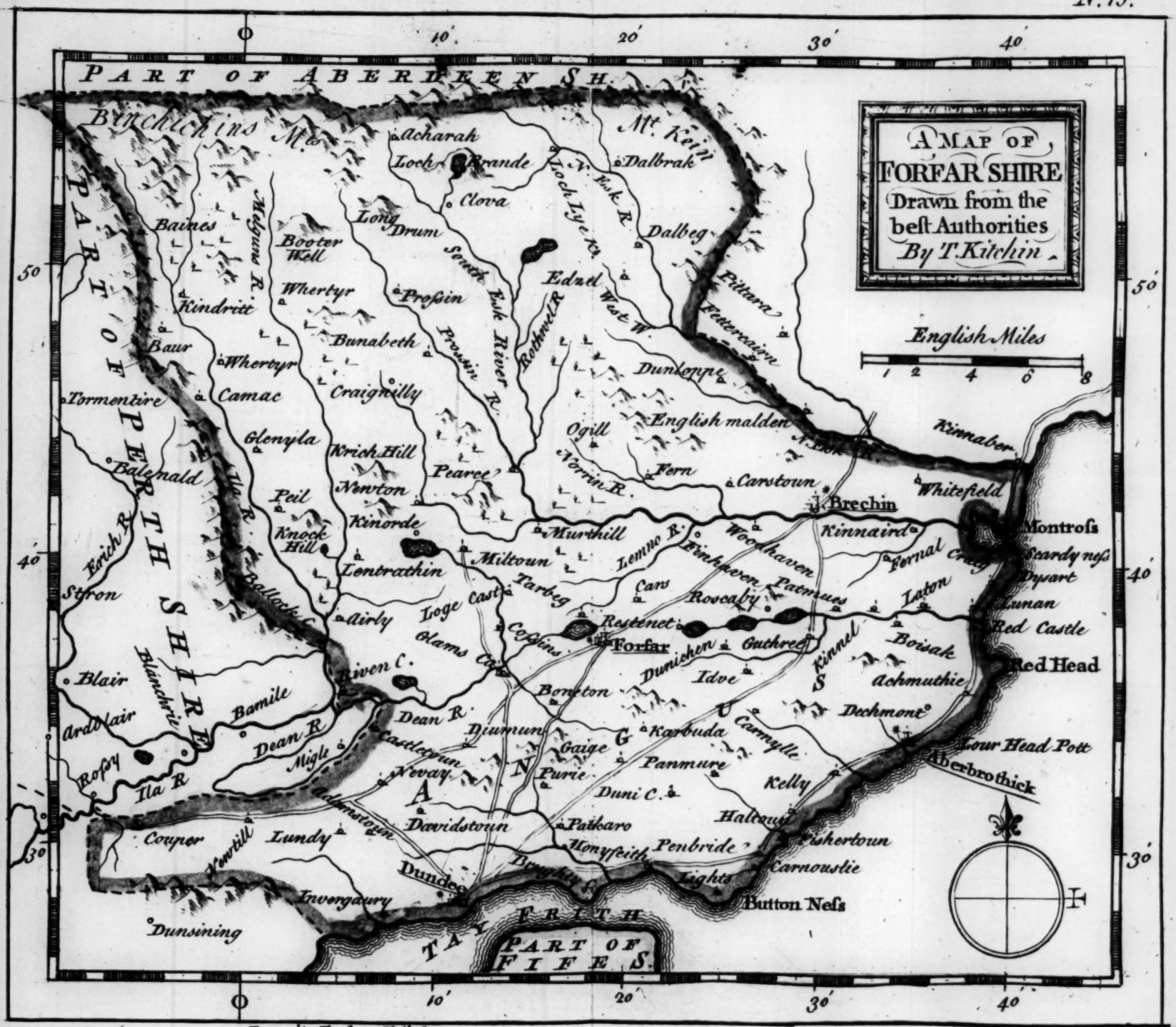
A MAP OF
FORFARSHIRE
Drawn from the best Authorities
By T. Kitchin
English Miles
1 2 4 6 8
PART OF ABERDEENSH.
PART OF PERTHSHIRE
PART OF FIFE S.
TAY FRITH
Binchinns Mt.
Mt. Keen
Acharah
Loch Brande
Clova
Dalbrak
Dalbeg
Loch Lyen
N. Esk R.
Long Drum
South Esk River
Prosin R.
Rothmel R.
Edzel
West W.
Pittarra
Petterairn
Dunlappie
English malden
Ogill
Fern
Carstoun
Brechin
Kinnaber
Whitefield
Montross
Kinnaird
Woodhaven
Inkperon
Patmuies
Roscalry
Laton
Lunan
Red Castle
Red Head
Boisak
Guthree
Forfar
Restenet
Cossins
Glams Cas.
Dumichen
Idve
Achmuthie
Dechmont
Carmylle
Four Head Pott
Aberbrothick
Kelly
Haltoun
Fisherboun
Carnoustie
Button Nefs
Lights
Penbride
Monyfeith
Dundee
Invergaury
Dunsining
Panmure
Karbuda
Gaige
Purie
Duni C.
Pattaro
Davidstoun
Nevay
Castlegrun
Dean R.
Migle
Addmatoun
Lundy
Couper
Powtill
Rospy
Ila R.
Blanchrie
Bamile
Ardblair
Blair
Airly
Loge
Cast
Tarbeg
Lentrathin
Miltoun
Murthill
Lemno R.
Cars
Newton
Pearce
Krich Hill
Glenyla
Camac
Craigrilly
Bunabeth
Whertyr
Kindritt
Baur
Tormentire
Balenald
Peil
Knock Hill
Kinorde
Erich R.
Sitron
Ballochy
Ila R.
Baines
Booter Well
Melgum R.
Dean R.
Riven C.
Longit. E. from Edinb.

N°. 14.

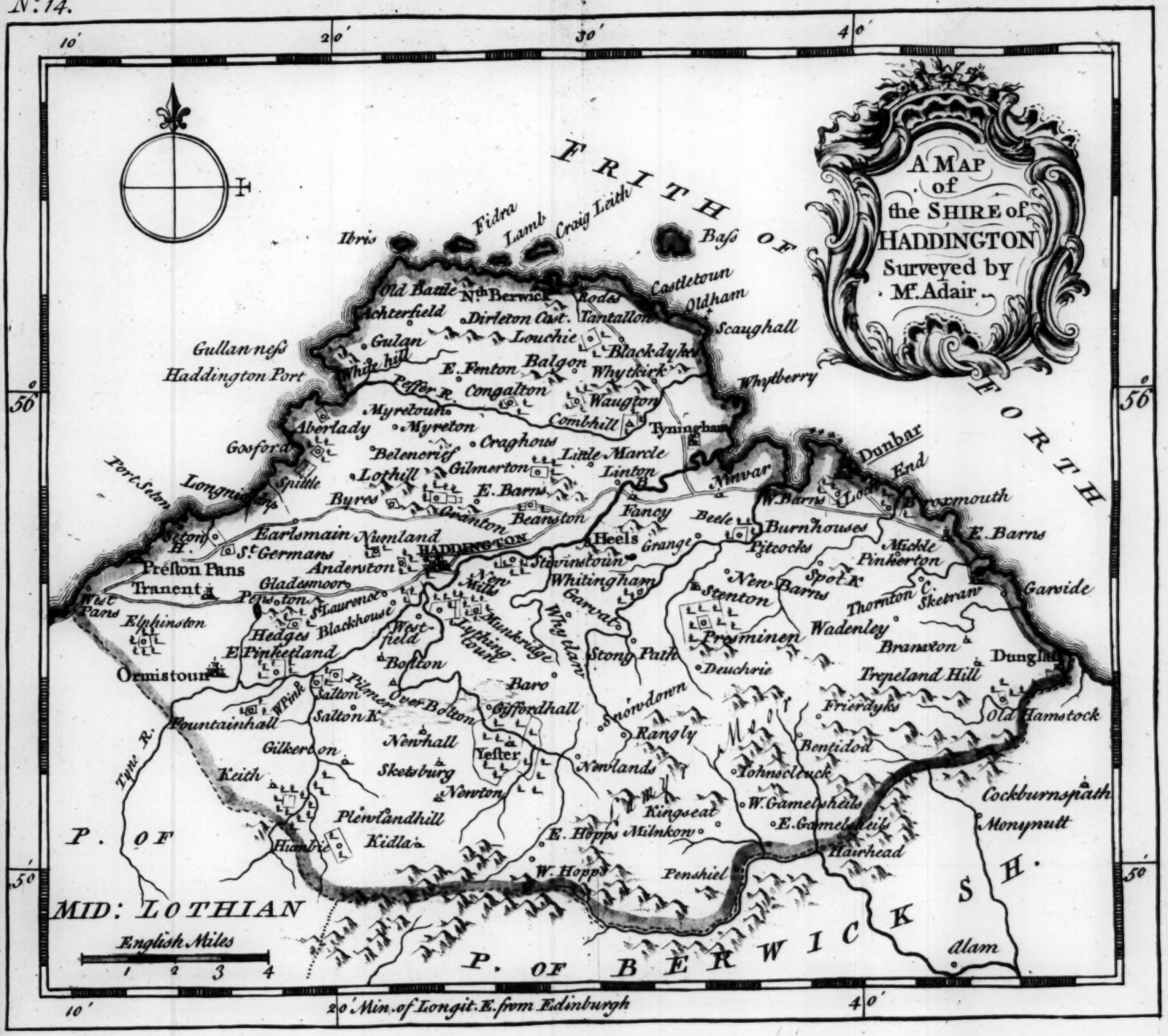
A Map of the Shire of HADDINGTON Surveyed by Mr. Adair
FRITH OF FORTH
Ibris
Fidra
Lamb
Craig Leith
Bass
Old Battle
Nth Berwick
Rodes
Castletoun
Oldham
Achterfield
Dirleton Cast.
Tantallon
Scaughall
Gullan ness
Gulan
Louchie
Blackdykes
Haddington Port
White hill
E. Fenton
Balgon
Whytkirk
Whytberry
Pepper R.
Congalton
Waughton
Myretoun
Combhill
Tyningham
Aberlady
Myreton
Craghous
Dunbar
Gosford
Belencrief
Little Marcle
Linton
Port Seton
Longniddrie
Spittle
Lothill
Gilmerton
Ninvar
Byres
E. Barns
W. Barns
Beanston
Fancy
Beele
Burnhouses
Seton H.
Earlsmain
Numland
HADDINGTON
Heels
Grange
Pitcocks
E. Barns
St. Germans
Stevinstoun
Mickle Pinkerton
Preston Pans
Anderston
Spot K.
Tranent
Gladesmoor
New Mills
Whitingham
New Barns
Garside
Thornton
Sketraw
West Pans
Elphinston
Blackhouse
Westfield
Lythingtoun
Munkridge
Wheatlam
Stenton
Wadenley
Hedges
E. Pinkerland
Stony Path
Deuchrie
Branxton
Dunglas
Ormistoun
Boltton
Trepeland Hill
Pilmer
Salton
Baro
Over Bolton
Giffordhall
Frierdyks
Old Hamstock
Fountainhall
Salton K.
Spowdown
Rangly
Gilkerton
Nenhall
Yester
Bentidod
Tyne R.
Keith
Skeltsburg
Newlands
Johnscleuch
Newton
Cockburnspath
Plewlandhill
Kingseat
W. Gamelshiels
Monynutt
E. Gamelshiels
E. Hopps
Milnkow
Hairhead
Kidla
W. Hopps
Penshiel
MID: LOTHIAN
P. OF BERWICKSH.
English Miles
1 2 3 4
Alam
P. OF
10'
20'
30'
40'
50'
56'
20' Min. of Longit. E. from Edinburgh

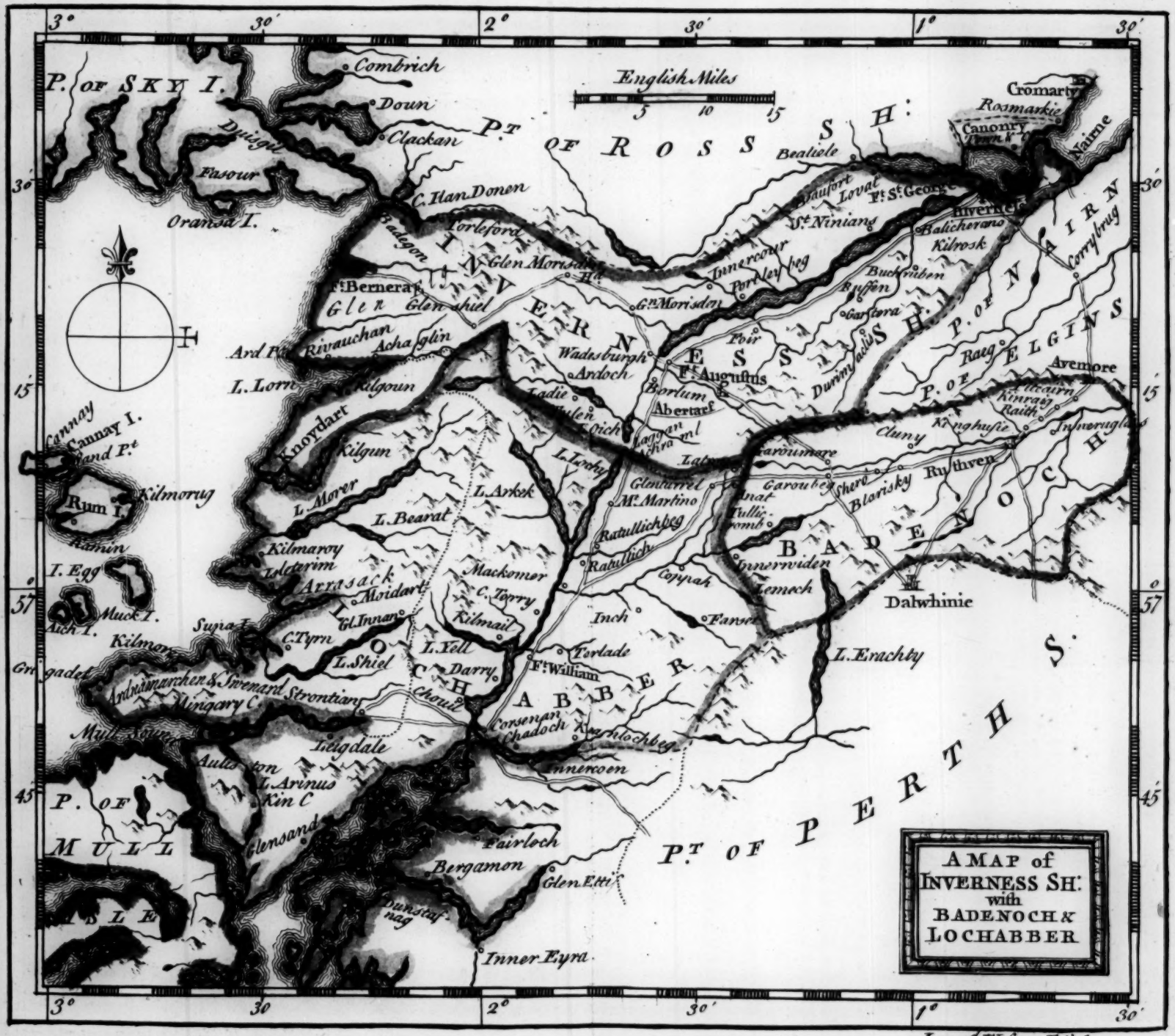

Long.d W. from Edinb:

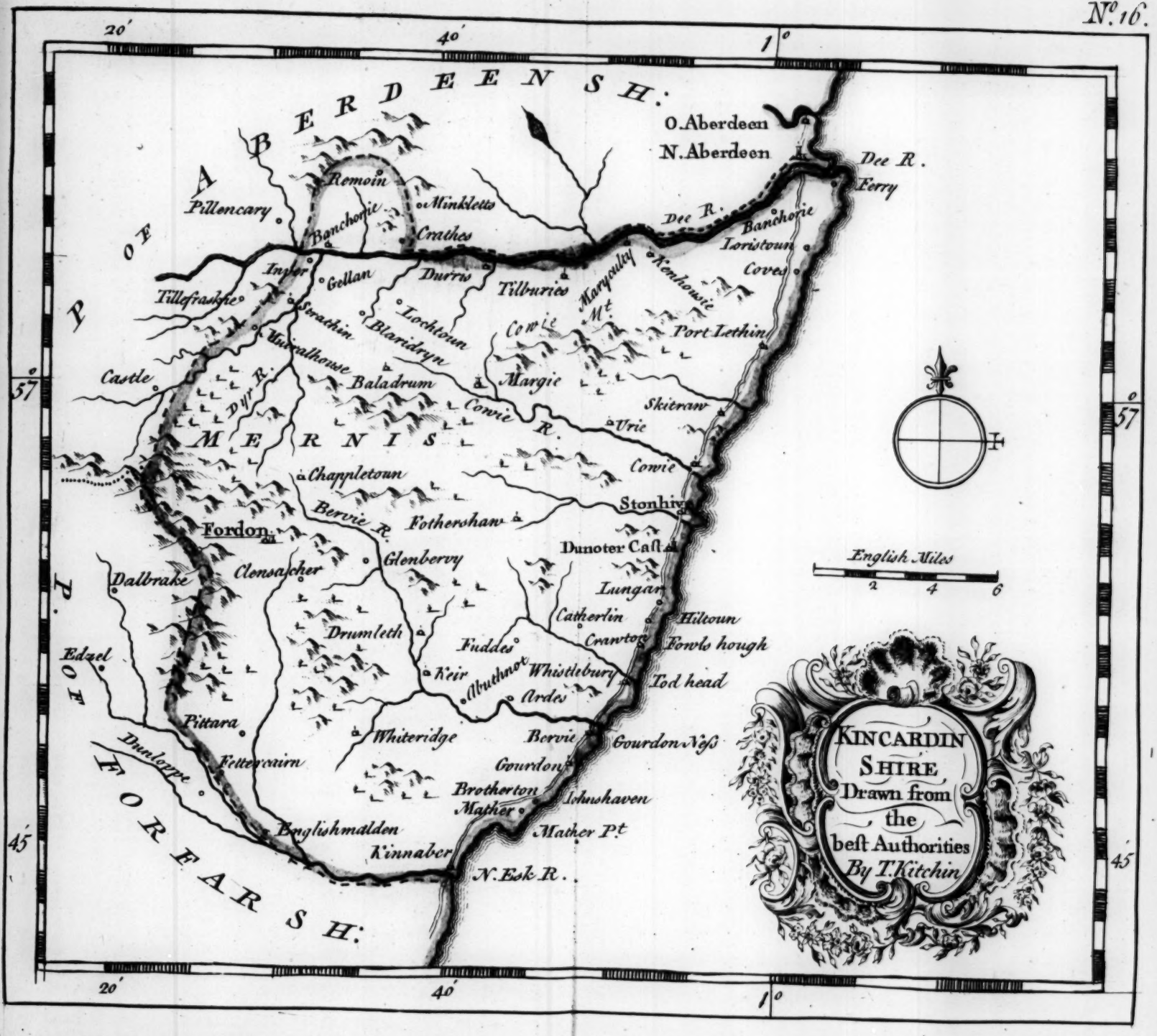
20'
40'
1°
ABERDEENSH.
POF ABER
O.Aberdeen
N.Aberdeen
Dee R.
Ferry
Remoin
Minkletts
Pillencary
Banchorie
Crathes
Dee R.
Banchorie
Loristoun
Inver
Gellan
Durris
Tilburies
Maryculter
Kenhowsie
Coves
Tillefrashie
Strathin
Lochtoun
Blairidryn
Cowie
Mt.
Port Lethin
Castle
Dyr R.
Baladrum
Margie
Skitraw
Cowie R.
Vrie
MERNIS
Cowie
Chappletoun
Stonhive
Bervie R.
Fothershaw
Fordon
Dunoter Cast
Glenbervy
Clensalcher
Dalbrake
Lungar
Catherlin
Hiltoun
Crawton
Fowls hough
Drumleth
Fuddes
Keir
Whistlebury
Tod head
Edzel
Abuthnot
Ardes
Pittara
Whiteridge
Bervie
Gourdon Ness
Dunlotpe
Fetteresairn
Gourdon
Brotherton
Johnshaven
Mather
Mather Pt
Englishmalden
Kinnaber
N. Esk R.
FOREARSH.
P. OF
57°
45'
English Miles
2 4 6
KINCARDIN SHIRE
Drawn from the best Authorities
By T. Kitchin

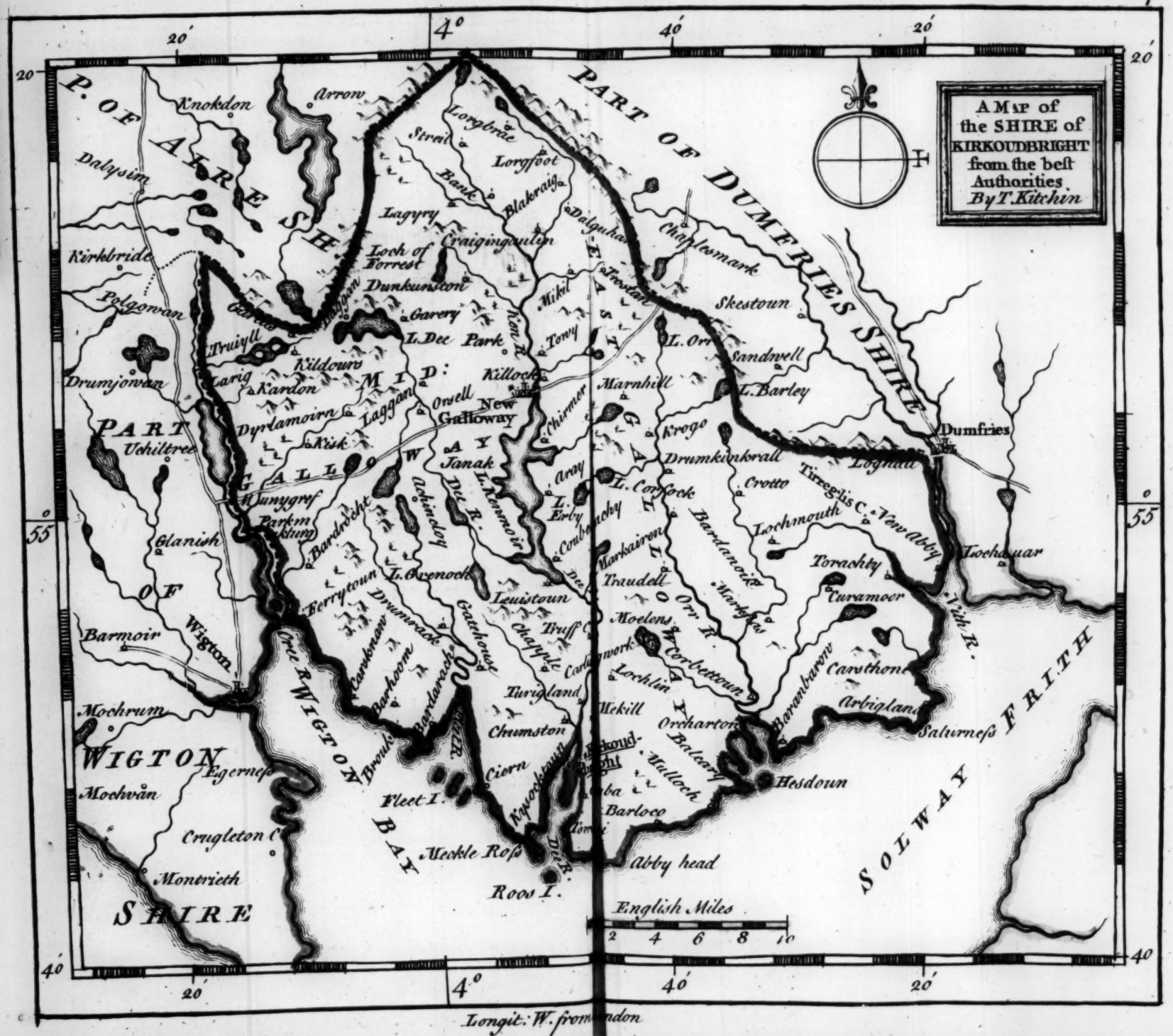
A Map of the SHIRE of KIRKOUDBRIGHT from the best Authorities. By T. Kitchin
P. OF AYRESH.
PART OF DUMFRIES SHIRE
PART OF GALLOWAY
WIGTON SHIRE
WIGTON BAY
SOLWAY FRITH
Knockdon
Arrow
Dalrysin
Kirkbride
Polgowan
Drumjowan
Uchiltree
Glanish
Barmoir
Mochrum
Egerness
Mochvan
Cruigleton C.
Montrieth
Wigton
Ure R.
Fleet I.
Roos I.
Meckle Ross
Longbrae
Strait
Lorgfoot
Bank
Blakraig
Lagyry
Craigingaulen
Loch of Forrest
Dunkunston
Garery
L. Dee
Park
Kildouro
Kardon
Dyrlamoirn
Kisk
Laggan
Orsell
New Galloway
Janak
L. Kenmoir
Dee R.
Ken R.
Killoch
Tonny
Mikil
Dalguhar
Frostan
Chapelsmark
Skestoun
L. Orr
Sandwell
L. Barley
Marnhill
Chirmer
Arey
L. Erby
L. Corsock
Krogo
Drumkinkrall
Crotto
Dumfries
Lochmaban
Tinnegis C.
New Abbey
Lochmuar
Torachty
Curamoor
Lochmaben
Orr R.
Markairon
Traudell
Moelens
Corbettoun
Lochlin
Ulekill
Orcharton
Barambarow
Carsthon
Arbigland
Saturness
Hesdoun
Balcary
Vallloch
Barloco
Abby head
Berrytoun
Drumrack
Gatehouse
Chapple
Turigland
Chumston
Cairn
Barhoom
Bardarach
Bardroight
Achinclay
L. Ochenoch
Levistoun
Parkmunygryf
English Miles
2 4 6 8 10
Longit. W. from London

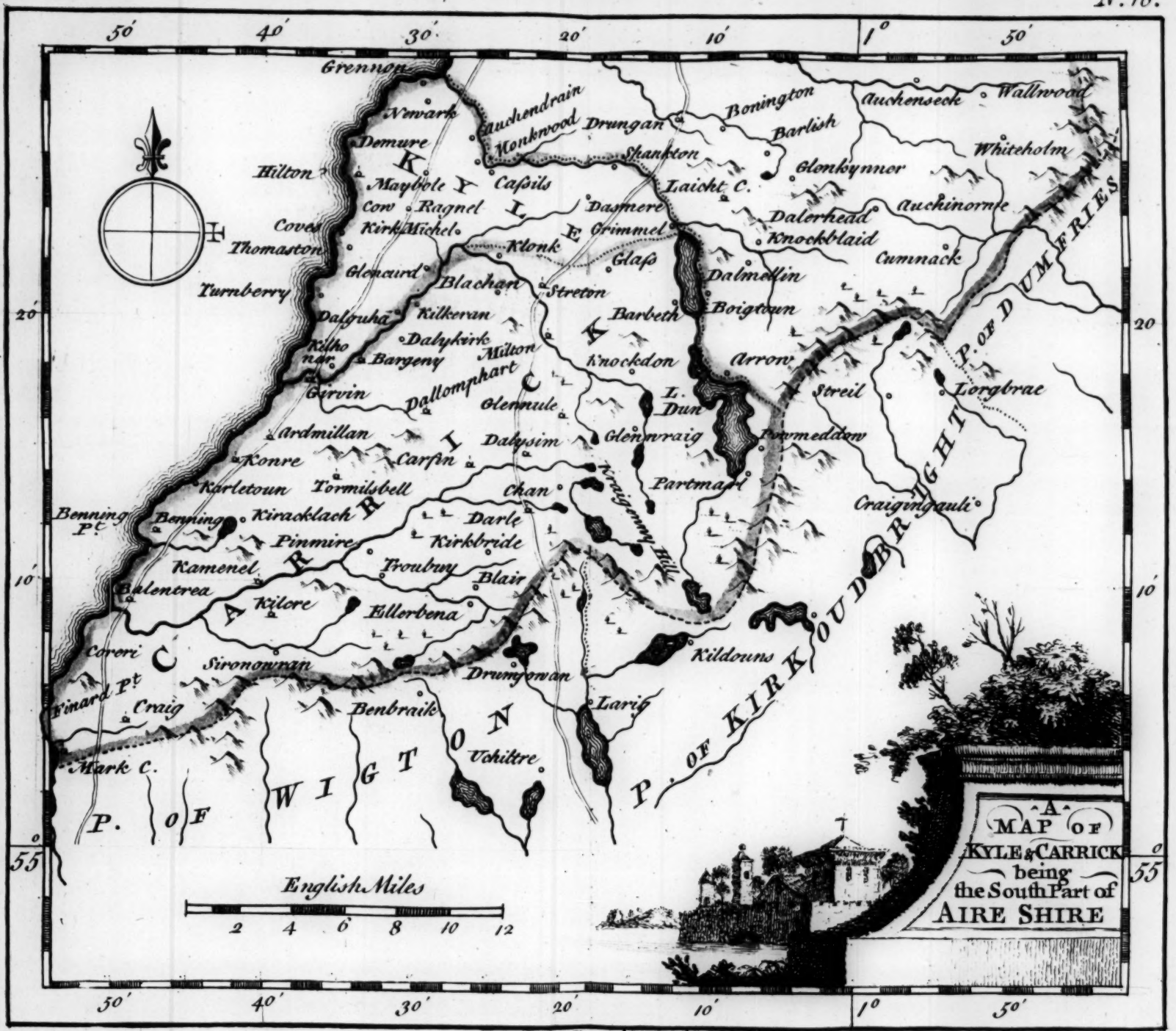

Longit: W. from Edinb:

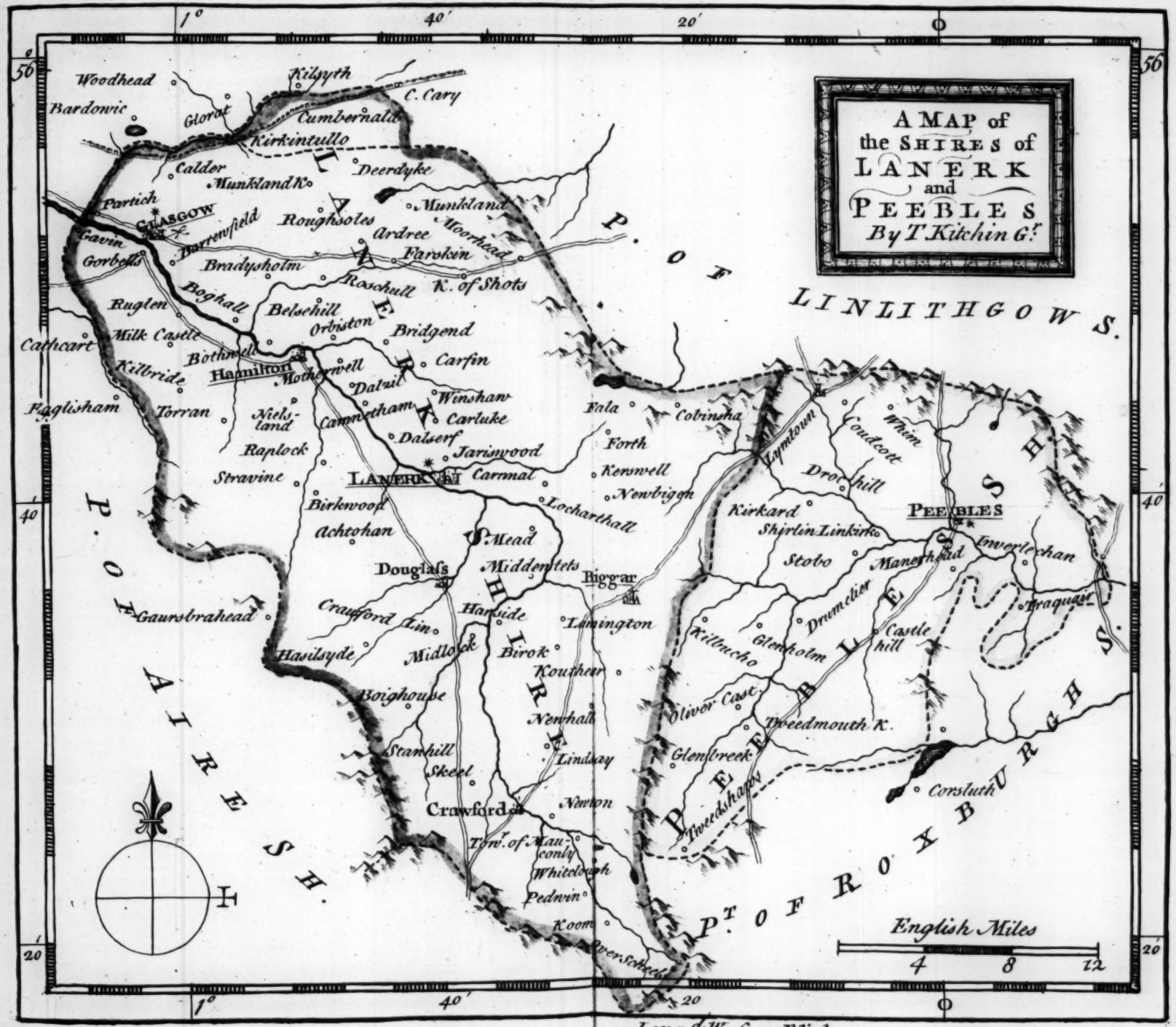
A MAP of the SHIRES of LANERK and PEEBLES By T. Kitchin Gr.
1°
40'
20'
56
40
20
Woodhead
Kilsyth
C. Cary
Bardowie
Glorat
Cumbernald
Kirkintullo
Calder
Deerdyke
Munkland K.
Partick
GLASGOW
Munkland
Barrowfield
Roughsoles
Ardree
Woorhead
Gavin
Farskin
Gorbells
Bradysholm
Roschull
K. of Shots
Boghall
Belschill
Ruglen
Orbiston
Bridgend
Milk Castle
Cathcart
Bothwell
Carfin
Killbride
Hamilton
Motherwell
Dalzil
Winshaw
Faglisham
Torran
Niels-land
Cambretham
Carluke
Dalserf
Raplock
Jarniwood
Stravine
LANERK
Carmal
Birkwood
Lochharthall
Achtohan
S. Mead
Douglass
Middenteets
Biggar
Gaursbrahead
Crawford Lin
Harkside
Lamington
Hasilsyde
Midlock
Birok
Kouthcar
Boighouse
Newhall
Stanhill
Lindsay
Skeel
Crawford
Newton
Tow.r of Mau-conly
Whitelough
Pedwin
Koom
Over Sokeld
P. OF AIRESH.
P. OF LINLITHGOWS.
P. OF ROXBURGHS.
P. OF PEEBLES
Fala
Cobinsha
Forth
Kerswell
Newbiggin
Lymtown
Coudcott
Whim
Drochhill
PEEBLES
Kirkard
Shirlin
Linkirk
Stobo
Manerhead
Inwerlechan
Drumelier
Traquair
Killbucho
Glenholm
Castle hill
Oliver Cast.
Tweedmouth K.
Glenstreek
Tweedshaws
Corsluth
English Miles
4
8
12
Long.d W. from Edinb.

N.o 20.

Longit. W. from Edinb.

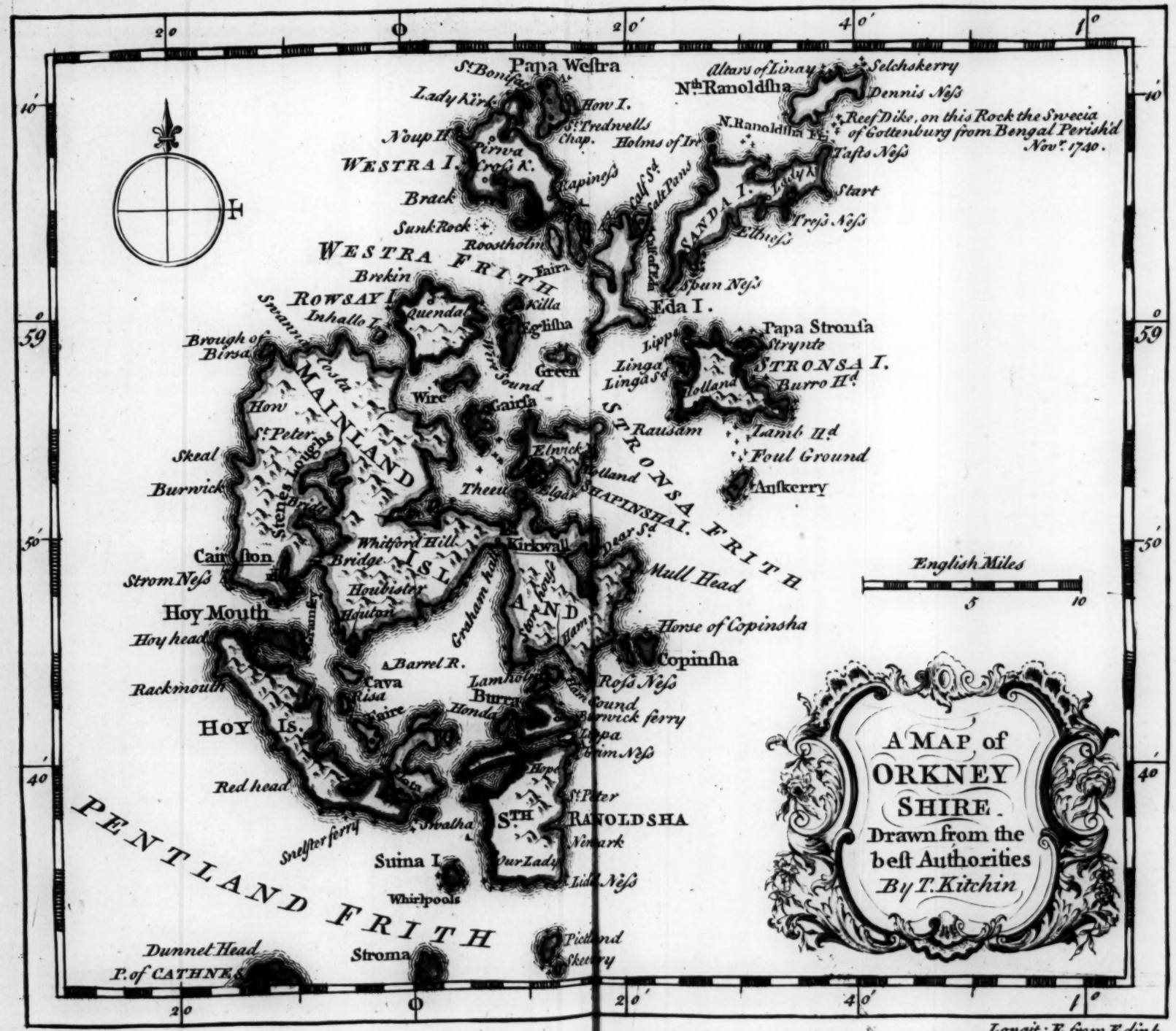
Papa Westra
St. Boniface
Lady Kirk
How I.
St. Tredwells Chap.
Holms of Ire
Noup H.
Pirva
WESTRA I.
Cross K.
Brack
Sunk Rock
Roostholm
WESTRA FRITH
Faira
Brekin
ROWSAY I.
Inhallo I.
Quendal
Killa
Eghisha
Brough of Birsa
Costa
MAINLAND
Wire Sound
Green
Wire
Gairsa
How
St. Peter
Skeal
Burwick
Stenes Loughs
Theeu
Elwick
Holland
Elgar
SHAPINSHAI. FRITH
STRONSA I.
Rausam
Lamb Hd.
Foul Ground
Anskerry
Whitford Hill
Kirkwall
Bridge
Houbister
Hoy Mouth
Hoy head
Strom Ness
Cairston
Graham hall
Deer Sd.
Mull Head
Horse of Copinsha
Copinsha
Barrel R.
Cava
Risa
Rackmouth
Burra
Ross Ness
Burwick ferry
HOY Is.
Red head
PENTLAND FRITH
Snelster ferry
Suina I.
Whirlpools
Dunnet Head
P. of CATHNESS
Stroma
Pictland Skerry
STH. RANOLDSHA
St. Peter
Newark
Our Lady
Lidd Ness
Nth. Ranoldsha
Altars of Linay
Selchskerry
Dennis Ness
N. Ranoldsha Is.
Reef Dike, on this Rock the Swecia of Gottenburg from Bengal Perish'd Nov.r 1740.
Tasts Ness
SANDA I.
Start
Tross Ness
Elbness
Spun Ness
Eda I.
Papa Stronsa
Strynte
Linga
Linga Sd.
Holland
Burro Hd.
English Miles
5
10
A MAP of ORKNEY SHIRE. Drawn from the best Authorities By T. Kitchin
Longit: E. from Edinb.

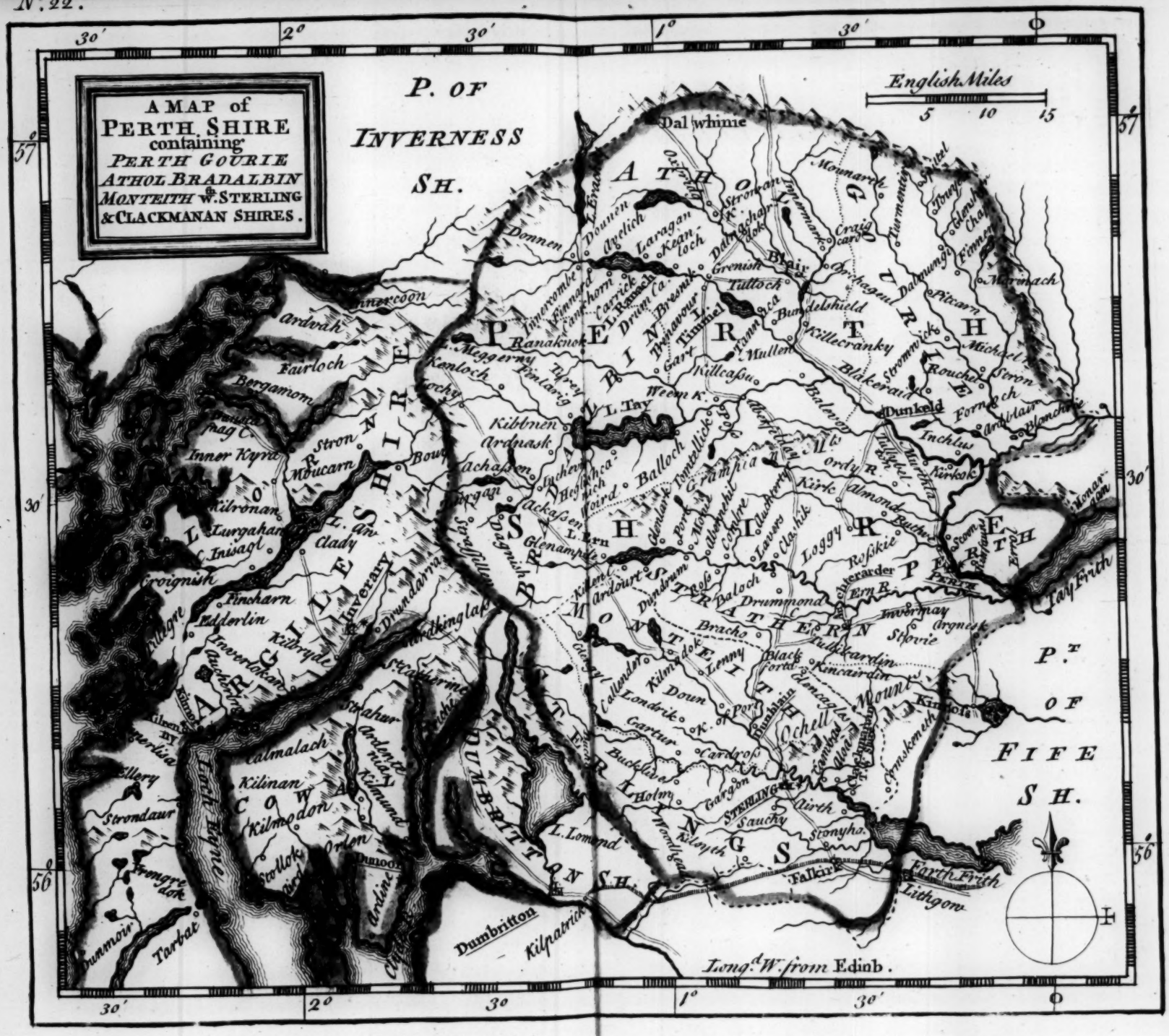
A MAP of
PERTH SHIRE
containing
PERTH GOURIE
ATHOL BRADALBIN
MONTEITH & STERLING
& CLACKMANAN SHIRES.
P. OF INVERNESS SH.
English Miles
5 10 15
30' 2° 30' 1° 30' 0
57°
56°
PERTHSHIRE
ATHOLL
STRATHERN
MENTEITH
DUMBRITTON SH.
P.t OF FIFE SH.
Dal whinie
Dunkeld
Dumbritton
Kilpatrick
Falkirk
Lithgow
Long.d W. from Edinb.

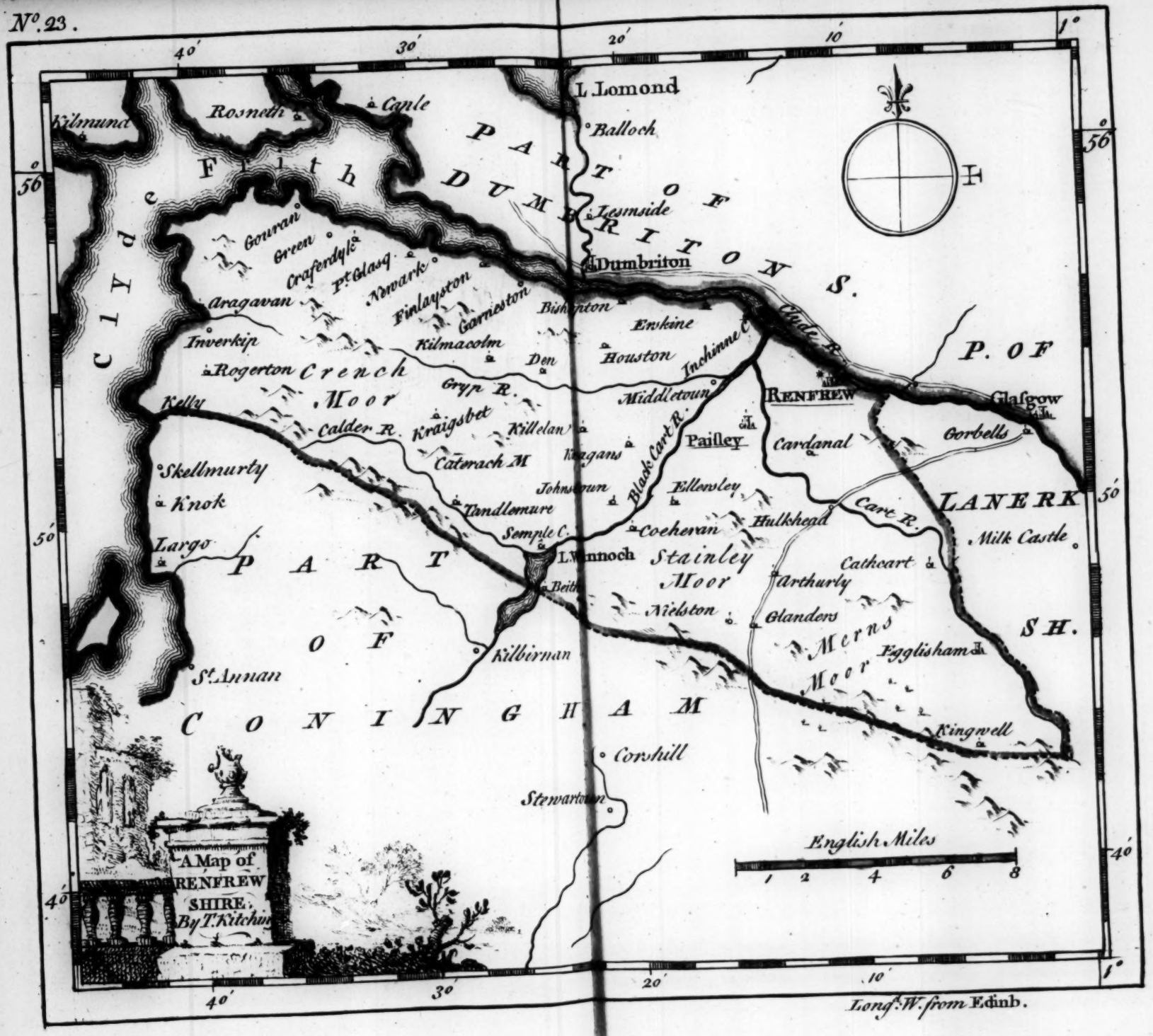

Long: W. from Edinb.

N°. 24.

A MAP of the SHIRES of ROSS & CROMARTY Drawn from the best Authorities By T. Kitchin
PART OF
SUTHERLAND
SHIRE
Mell Isles
Achnagavan
Row
Stoir Assynt
Clawhoil
Dachamellich
Durnig
Kyle Scon
Torbrak
Balnabeg
Inner Chorad
Assynt
Row na Boig
Achnahard
Strafordouy
Keanloch
L. Meaty
Str. Ockell
Ockell R.
Bodinscaig
Pt. Cannon
L. Kroish
L. Lamboch
Dow L.
Glass I.
Kildonnel
Corry
Ardechernach
Achnagavan
Achnayard
Amad
Inner Shina
Dungarvia
Rossel
Sordel
Drumming
Dornoch
Dornoch Frith
Tarbat
Achataskill
Gislain
Lochoil
Kreigscaven
Grunerd
Siel
Kincairne
Fainocca
Fairnmand
Crugh
Balson
Skib
Kippoch
Achindonnel
L. Grumord
Grumord
L. Shalg
Sande
Daltenfemin
L. Nid
L. Achroisk
L. Kromy
Soudahall
Dunitairne
Laidelamang
Kincairn or Fornacra
Inner Eu
Melvag
Achabuy
Ard
Fowles
Bin
Wives
Souardill
Balnacaet
Balnea
Loggy
Sandwit
Heglish
Tilladil
Typach
Rofs
Conrachy
Smerveray
L. Bennacher
Braan
Tychal
Aves
Miltown
Coulinad
Cromarty
Calnakil
Pindahy
Foulis
Cambrich
L. Eu
L. Fadd
Heglish L.
Glenmuck
L. Fannich
Conan R.
Dingwell
Carroun
Down
L. Dovil
G. Dochart
Forberin
Loggy
Colocley
CROMARTY SH.
Kingell
Rosmarkie
Canonry
Achnashelah
L. Monner
L. Whoing
Hilton
Minlos
Sidly
Murray Frith
Dallash
Kintail
Scawlin
Bracca
Farly
Craigah
Deany
Enchelle
Glen Elgh
Skorna Chorran
Mo
Slonye
Farray R.
Lovat
Binachron
Ft. George
Inverness
C. Sizlare
Broadie C.
Dunscall
Caddel
Keanlochan
Kilchuimen
Torleford
Badegon
G. Loyn
Combeyur
L. Affarig
St. Ninians
Innercaur
Loch Ness
Bernard Ft.
Glen Marisden head
English Miles
5 10 15
P. OF INVERNESS SH.
20'
2°
40'
20'
1°
40'
Longit: W. from Edinb:

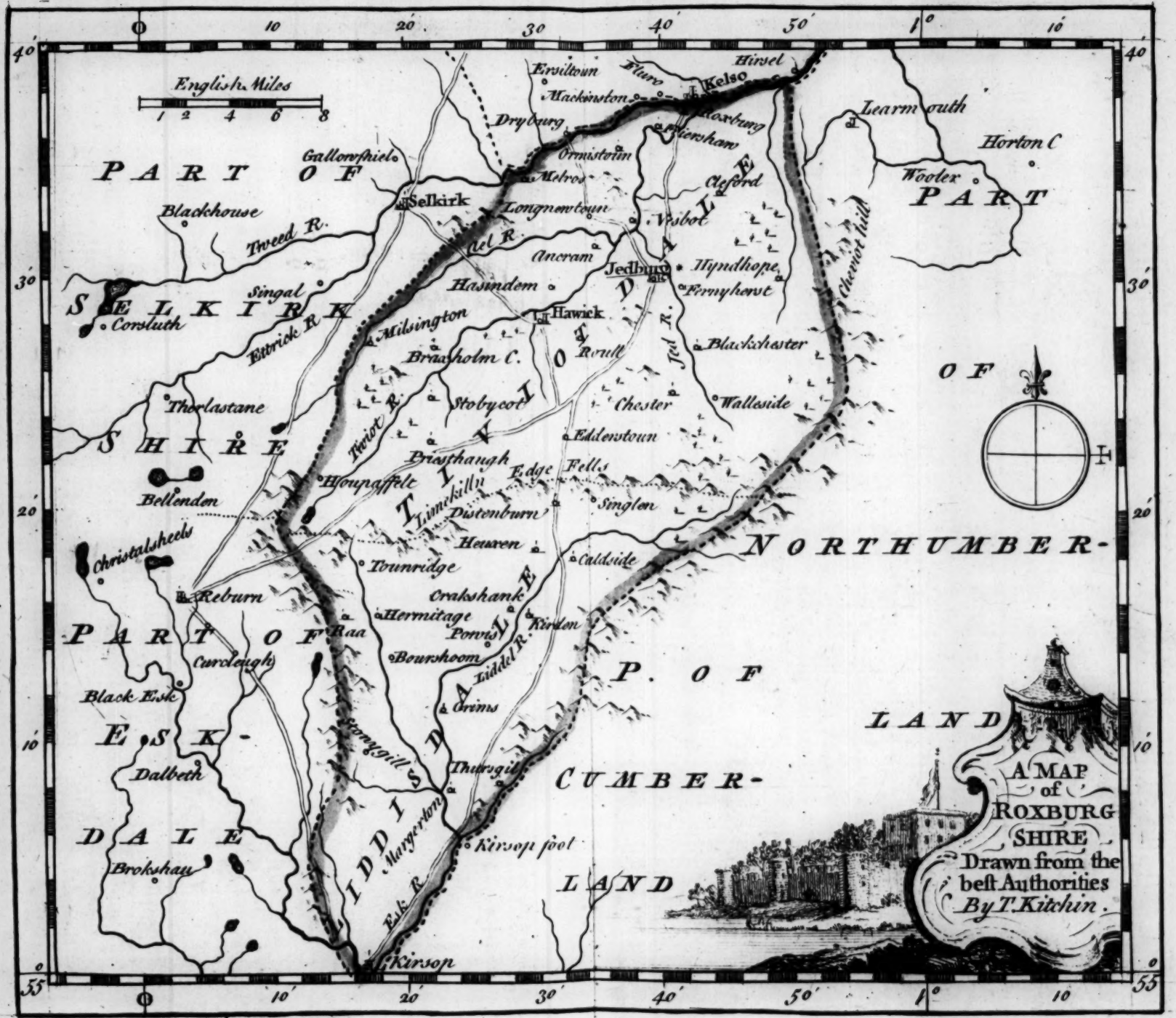

Long.d E. from Edinb:

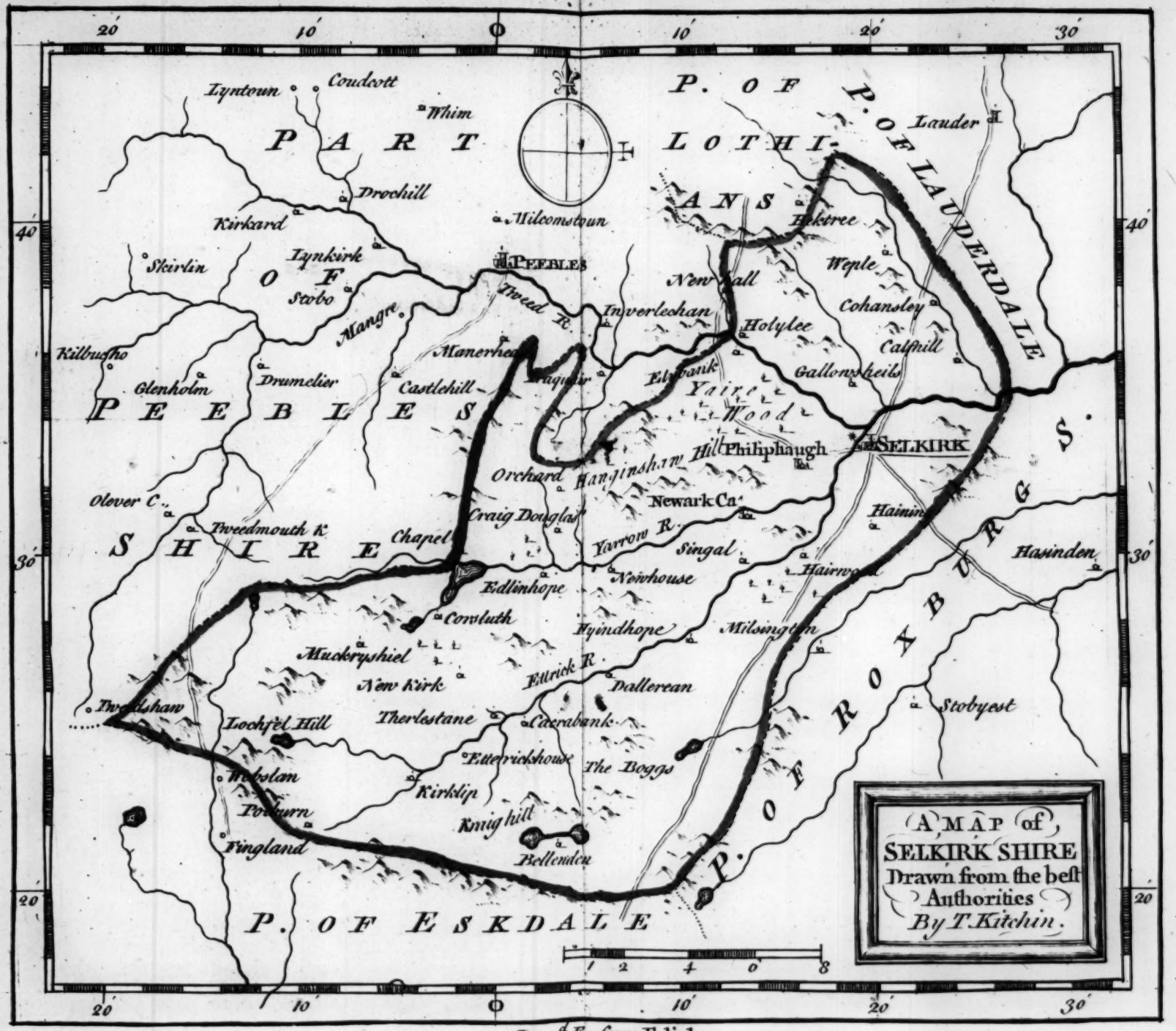

Long.d E. from Edinb:

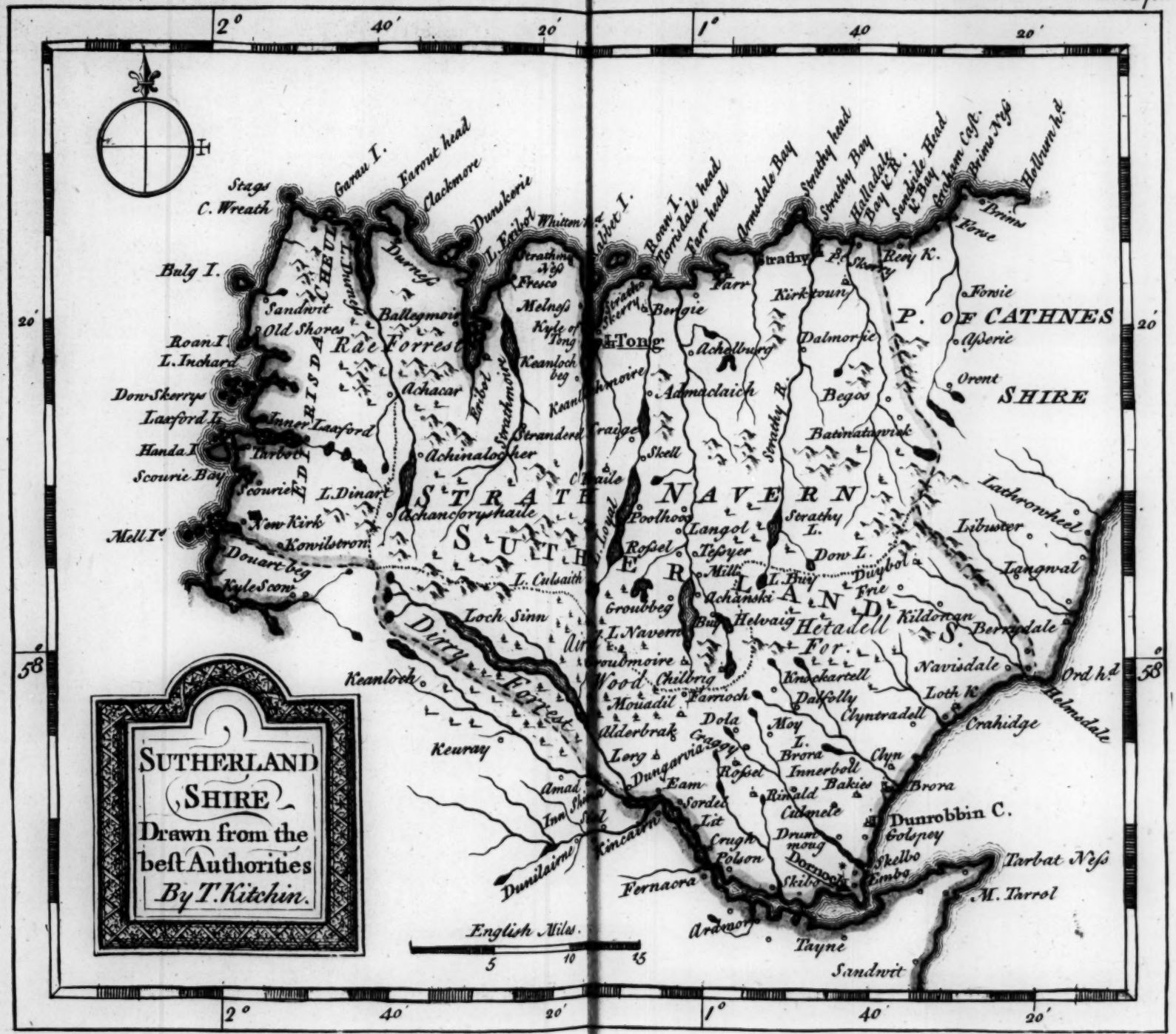
SUTHERLAND SHIRE
Drawn from the best Authorities
By T. Kitchin.
English Miles.
5
10
15
2°
40'
20'
1°
58°
Stags C. Wreath
Garau I.
Farout head
Clackmore
Dunskerie
L. Eribol
Bulg I.
Sandwit
Old Shores
Roan I.
L. Inchard
Don Skerrys
Laxford L.
Handa I.
Scourie Bay
Mell I.
New Kirk
Konvilstrom
Douart beg
Kyle Scow
Inner Laxford
Tarbot I.
Scourie
L. Dinart
Achancoryhaile
Achinalochher
Achacar
Ballegmoir
Durness
Melness
Fresco
Kyle of Tong
Keanloch beg
Strathmore
Strathnaver
Strandered
Keanloch
Loch Sinn
L. Culsaith
Keuray
Dunilaime
Fernaora
Ardmore
Tayne
Sandwit
Rona I.
Tarrodale head
Tarr head
Annadale Bay
Strathy head
Strathy Bay
Halladale Bay & R.
Sandside Head & Bay
Ersham Caſt.
Brims Nſs
Holburn h.d
Brims
Horse
Reay K.
Strathy
Farr
Kirktoun
Forsie
Asserie
Orent
Tong
Achelbuy
Dalmorfie
Begos
Batinatunrick
Strathy R.
Bergie
Admaclaich
Skell
Traige
Poolhood
Langol
Strathy L.
Rosfel
Teſsyer
Dow L.
Mill
L. Buy
Achanski
Helvaig
Groubbeg
L. Navern
Groubmoire
Wood
Chilbrig
Farrioch
Mouadil
Alderbrak
Dola
Craggy
Lery
Dungarvia
Eam
Sordel
Lit
Crugh
Polson
Amad
Inn
Shin
Strathy
Latheronwheel
Libuster
Langwal
Berridale
Navisdale
Ord h.d
Helmsdale
Loth K.
Crahidge
Clyntradell
Dalfolly
Knockartell
Kildonan
Hetadell
Moy L.
Brora
Clyn
Innerbolt
Bakies
Brora
Rinald
Cuthenele
Dunrobbin C.
Golspey
Drumoug
Dornoch
Skelbo
Embo
Tarbat Nſs
M. Tarrol
Skibo
Strathy
Kirktoun
P. OF CATHNES SHIRE
Rae Forrest
Strathy Forest
NAVERN
LAND
S.
For.
Duny Forest

A Map of WIGTON SHIRE from the best Authorities By T. Kitchin
P. OF AIRE SH.
KIRKCUDBRIGHT
PART OF
WIGTON
BAY OF GLENLUCE
Balentrae
Kilore
Ellerbena
Garlus
Finard Ft.
Drumjowan
Benbraik
Dalnan
Larg
Kardow
Fairland Ft.
Garrillon
Multonish
Dorloisken
Loch Cree
Kirkholm
Oruma mon
Mackbary
Uchiltree
Kirk
Kairn Chap.
Monondoey
Newton Stewart
Tynlagah
Parkmacklug
Lochna
Barnsheuga
Aries
Glanish
Bardrocht
Port Slagan
Knoklbe
Galdenah
Clary
Krecopey
Drum
Malloch
Orwel
Ferrytoun
Maze
Kaskerah
Carsemarlack
Culhorn
Drummachry
Ariluig
Kirkduan
Barrowmos
Port Patrick
Garfanda
Pultantan R.
Glenluce
Blaidnoch R.
WIGTON
Dunskey
Kildonan
Park
Mochrum C.
Dunrag
Gillesnie
Barkery
Mochrum
Barrabarogh
Stewarton
Belaregan
Mochran
Egerness
P. Flot
Flot C.
Mackdry
Ardwell
Barr
Long Castle
Loggan
Monreith
Drummore
Cruggleton C.
P.t Carleton
Garery
P.t Nessock
Whithern
Mary Port
Physgill
Whithern I.
Acheiacht
Biggskars
Tonrech
Burrough Head
Mull
Mull of Galloway
English Miles
1 2 3 4 5 10
Longit. W. from London.

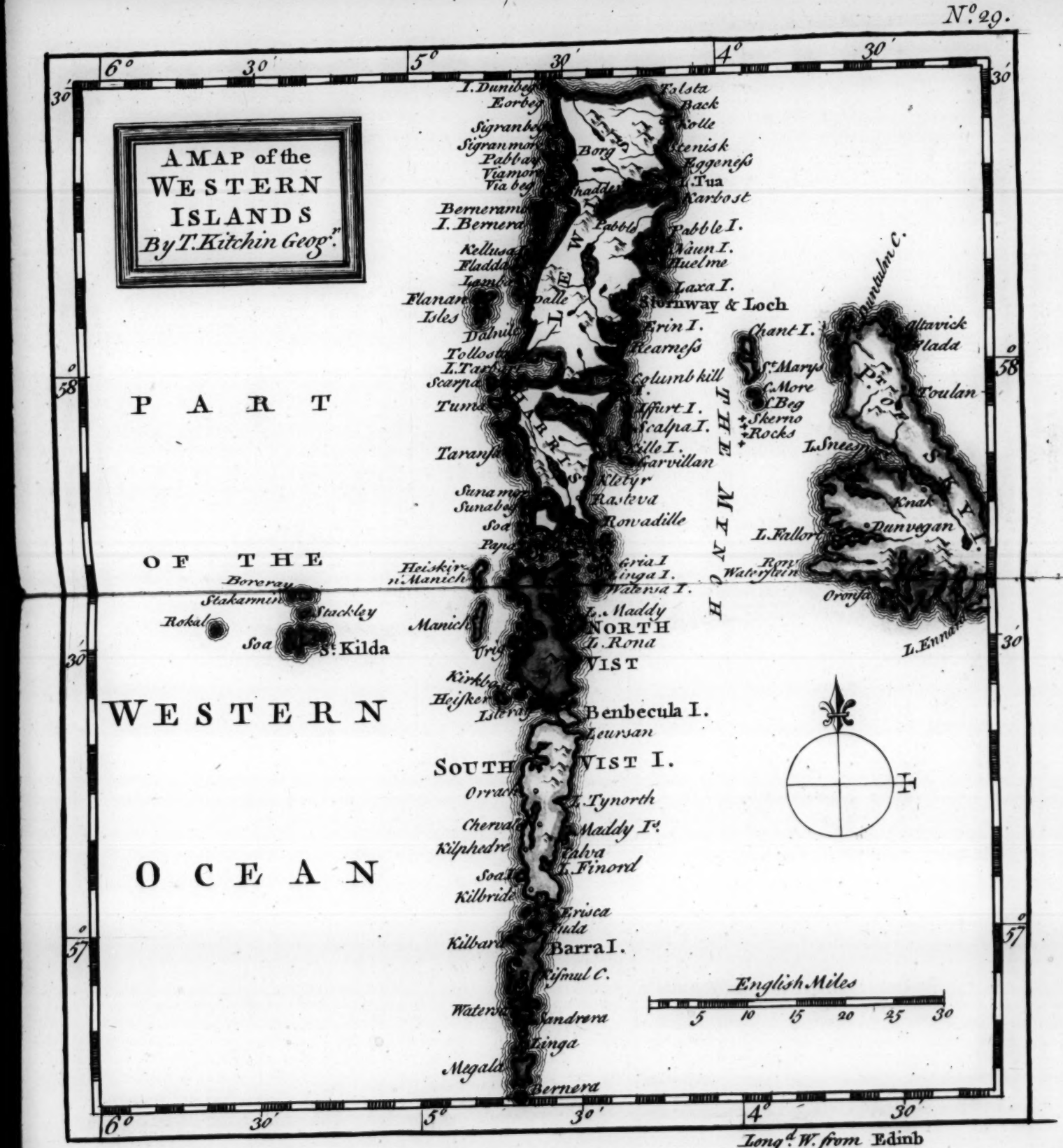
A MAP of the WESTERN ISLANDS By T. Kitchin Geog.r
PART OF THE WESTERN OCEAN
6° 30' 5° 30' 4° 30'
58° 30'
57° 30'
Stornway & Loch
Benbecula I.
SOUTH VIST I.
NORTH VIST
Barra I.
St. Kilda
Pabble I.
Laxa I.
Chant I.
Dunvegan
L. Fallor
L. Sneasort
Toulan
Oronsa
L. Ennard
Skerrio Rocks
Dunvegan C.
Pabbles
Borg
Kletyr
Rasteva
Rowadille
Columbkill
Scalpa I.
Erisca
Kilbride
Kilphedre
Cherval
Orrasay
Kismul C.
Sandrera
Linga
Megala
Bernera
Heiskir
Manich
Boreray
Stackley
Rokal
Soa
Waterstein
Knak
English Miles
5 10 15 20 25 30
Long.d W. from Edinb

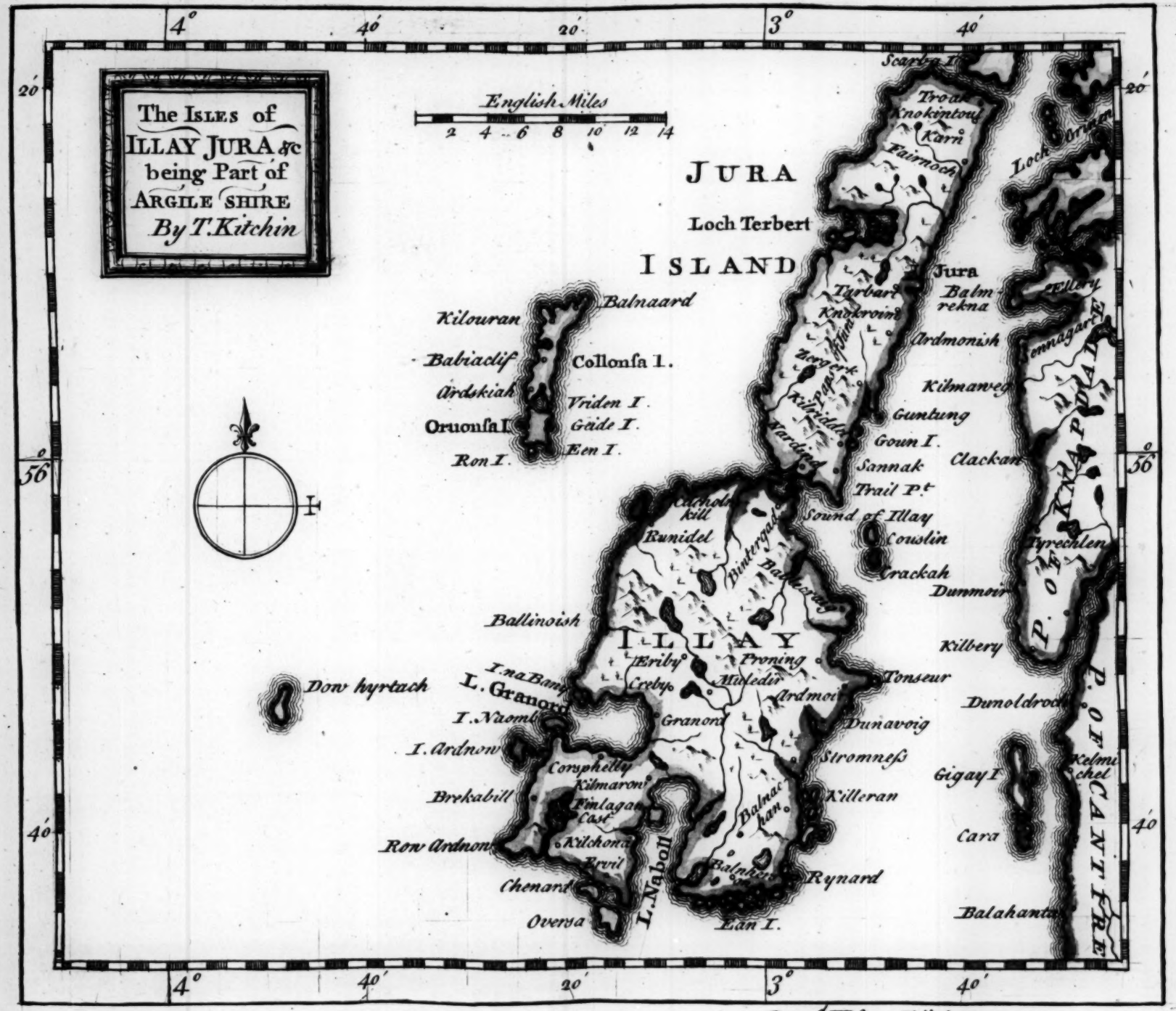
The Isles of
ILLAY JURA &c
being Part of
ARGILE SHIRE
By T. Kitchin
English Miles
2 4 6 8 10 12 14
JURA
Loch Terbert
ISLAND
ILLAY
Scarba I.
Troal
Knokintoul
Karn
Fairnoch
Loch Ormaig
Jura
Tyrbart
Balmrekna
Knockroin
Ardmonish
Kilmaveg
Guntung
Goun I.
Sannak
Trail Pt
Sound of Illay
Couslin
Crackah
Dunmoir
Kilbery
Tonseur
Dumoldrock
Gigay I.
Cara
Balahanta
Kelmichel
Tyrechlen
Clackan
Ellery
Ennagare
Kilmaridd
Kilmaridd Ard
Kilmaridd Point
Kilouran
Balnaard
Babiaclif
Collonsa I.
Ardskiah
Vriden I.
Oruonsa I.
Gaide I.
Een I.
Ron I.
Dow hyrtach
Ballinoish
Eriby
Proning
Creby
Muledir
Ardmoi
Granord
Dunavoig
Stromness
Killeran
Balnachan
Rynard
Lan I.
L. Granord
I. Naomh
I. Ardnow
Corsphelly
Kilmaron
Brekabill
Finlagan
Cast.
Kilchoan
Ron Ardnow
Brvil
Chenard
Overva
L. Naboll
Carholm kill
Runidel
Bintergad
Balnacraig
Long.d W. from Edinb.

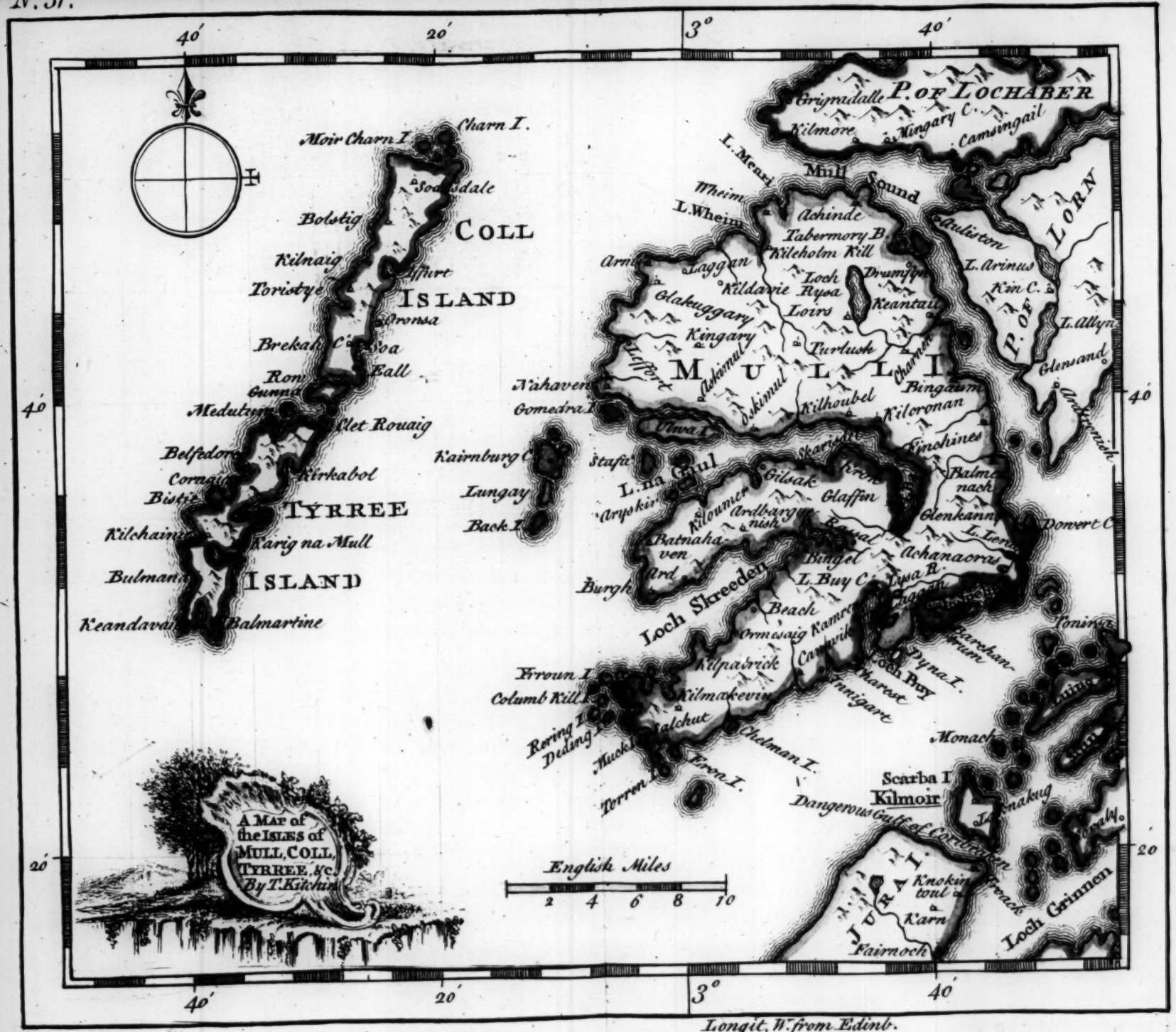

Longit. W. from Edinb.

N°32.

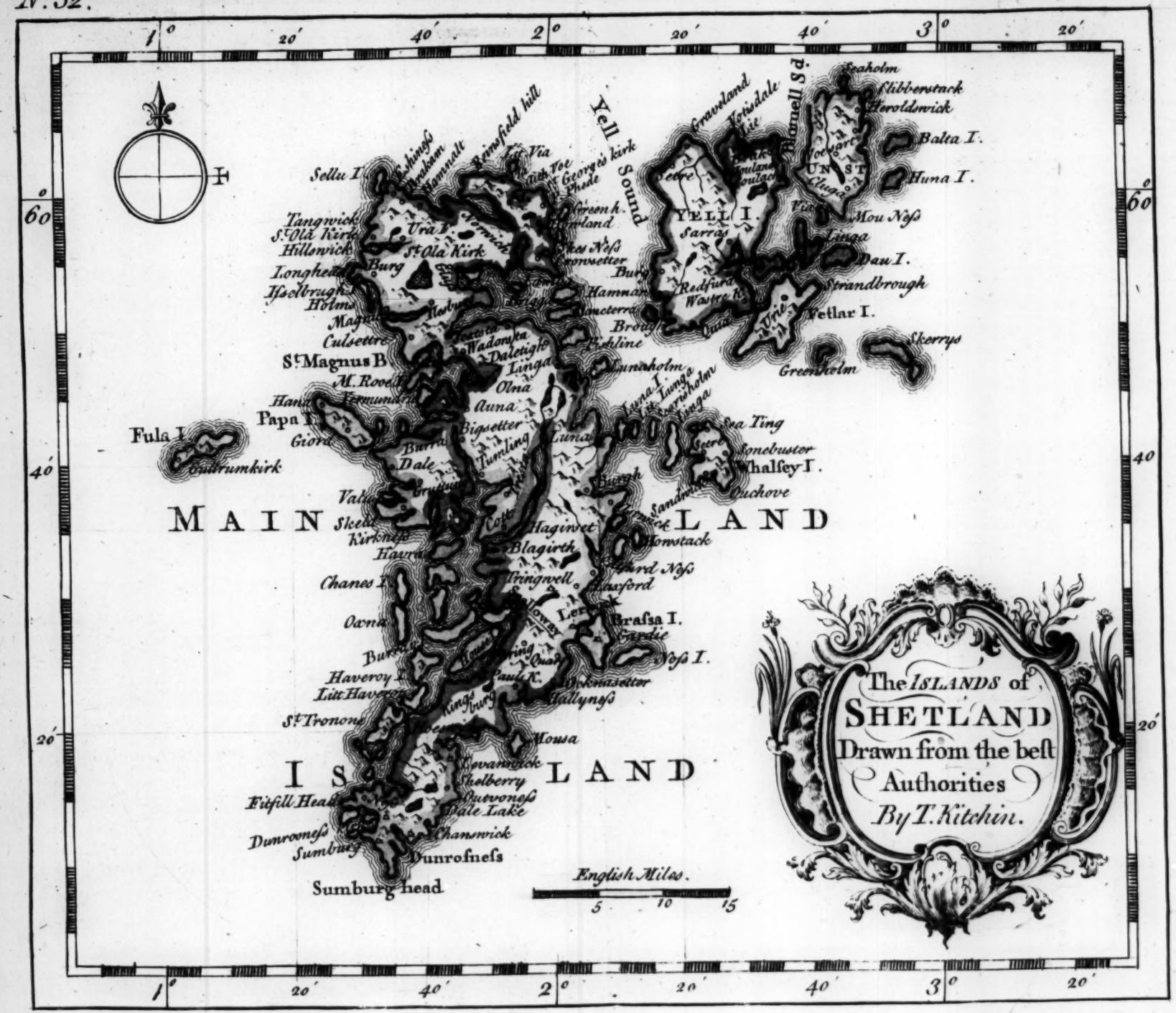
The ISLANDS of
SHETLAND
Drawn from the best
Authorities
By T. Kitchin.
MAIN LAND
ISLAND
YELL I.
UNST
FETLAR I.
Yell Sound
Bluemell Sd.
St Magnus B.
Sumburgh head
English Miles.
5 10 15

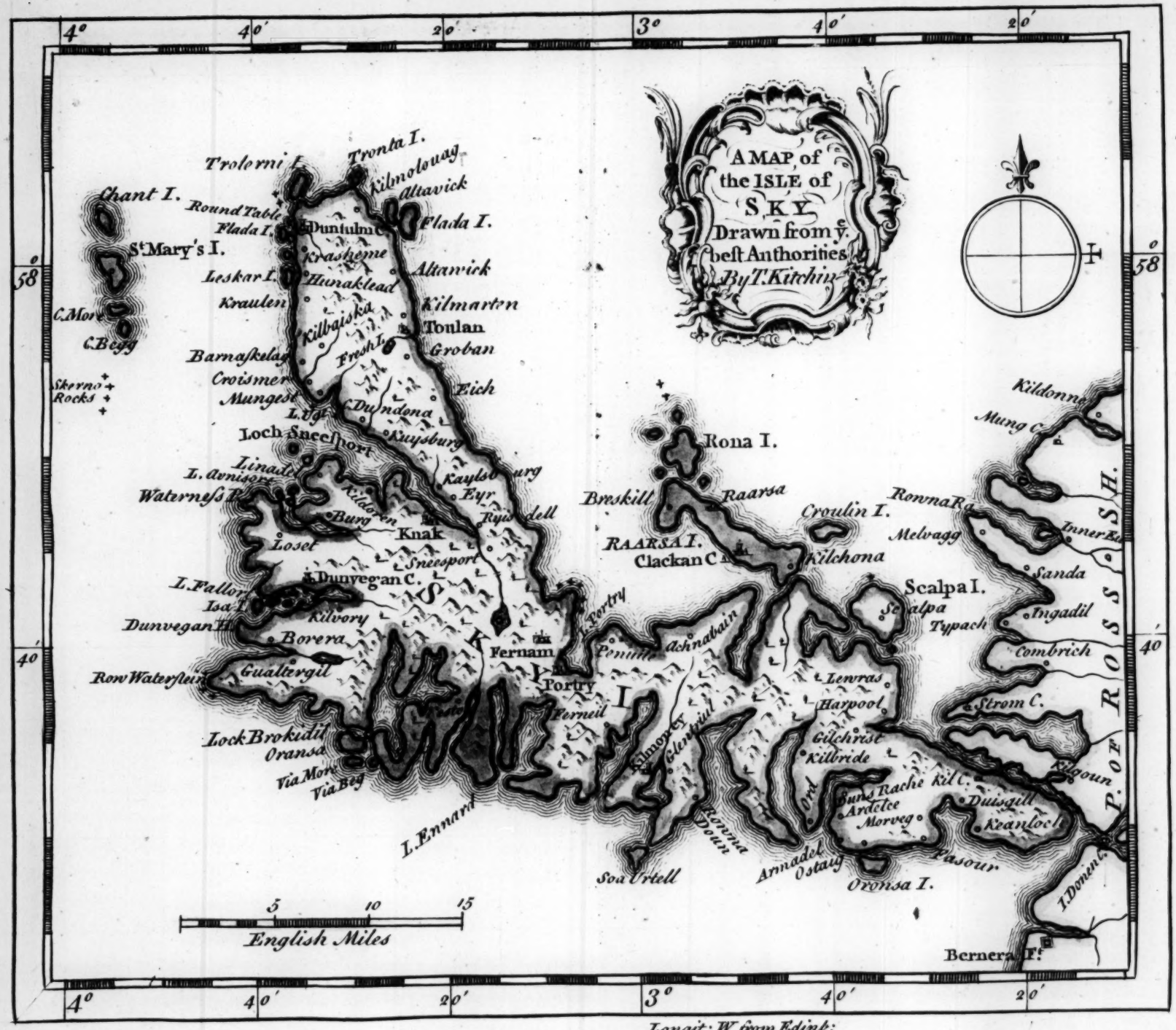

Longit: W. from Edinb: